



Pear tree Hill Solar Farm

Environmental Statement

Volume 4

Appendix 14.4: STATS19 Personal Injury Collision Report

Revision 2

Application Document Ref: EN010157/APP/6.4
September 2025

Planning Act 2008
Infrastructure Planning
(Applications: Prescribed Forms
and Procedure) Regulations 2009 –
Regulation 5(2)(a)

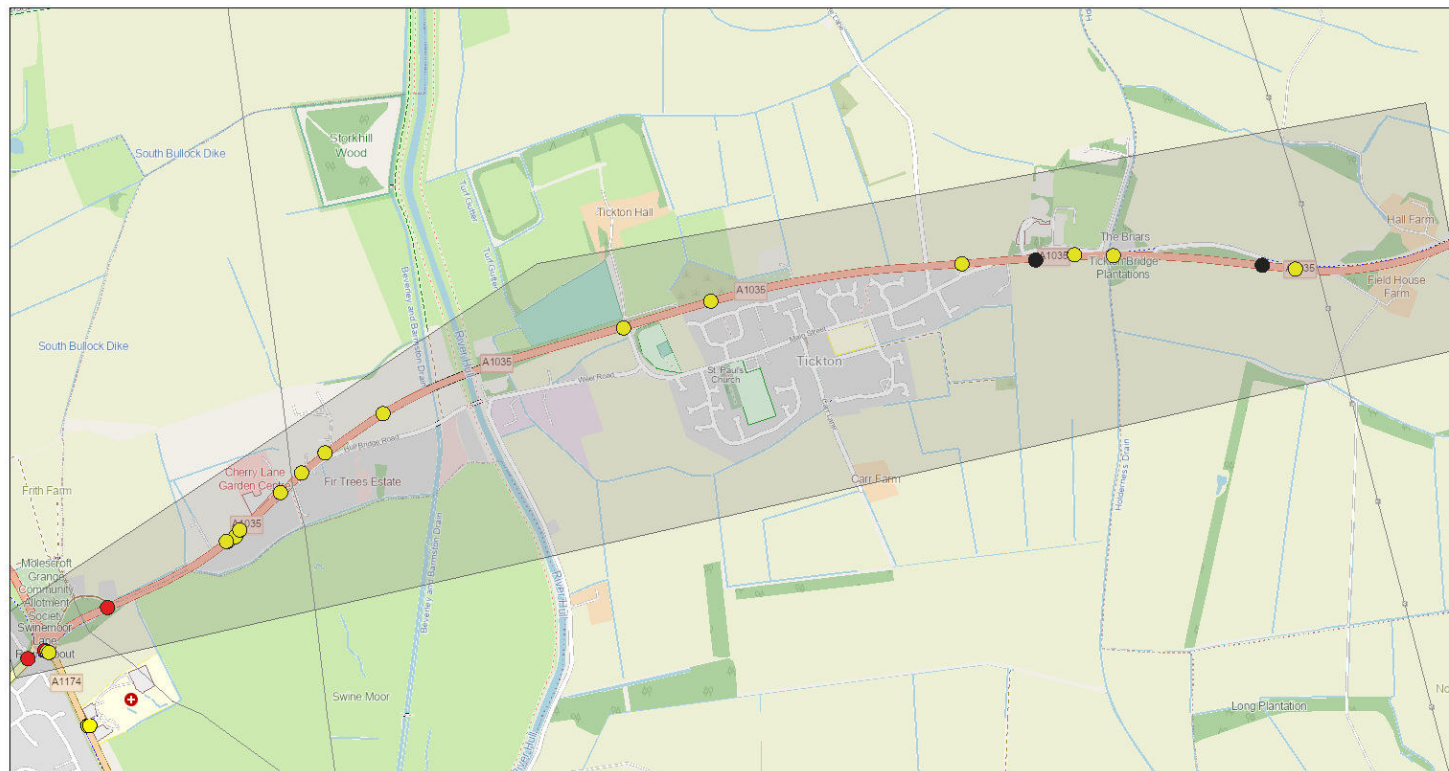


A1035 between A1174 Roundabout and Field House Farm

Area of Interest (AOI) Information


Area : 2,999,675.74 m²

Jan 22 2024 11:56:29 Greenwich Mean Time



Traffic_Accident_Data

- Fatal
- Serious
- Slight



Map data © OpenStreetMap contributors, Microsoft, Facebook, Inc. and its affiliates, Esri Community Maps contributors, Map layer by Esri

Summary

Name	Count	Area(m ²)	Length(m)
Accidents	21	N/A	N/A
Vehicles	42	N/A	N/A
Casualties	34	N/A	N/A

Accidents

#	Accident Reference	Accident Severity	Year	Easting	Northing	Number of Vehicles	Number of Casualties	Date
1	160288176	Slight	2018	506,208	442,020	2	2	27/04/2018
2	160303906	Slight	2018	507,275	442,180	2	1	18/06/2018
3	160337566	Slight	2018	505,250	441,667	1	1	01/10/2018
4	160831586	Serious	2019	504,269	440,948	1	1	07/03/2019
5	160836973	Fatal	2019	507,162	442,162	1	1	20/04/2019
6	160850344	Slight	2019	504,953	441,428	2	4	26/05/2019
7	160881736	Slight	2019	507,927	442,154	2	1	12/09/2019
8	160891110	Slight	2019	504,276	440,945	2	1	24/10/2019
9	160957604	Slight	2020	504,801	441,281	2	1	14/06/2020
10	160965935	Slight	2020	505,082	441,547	3	2	20/07/2020
11	160967080	Fatal	2020	507,829	442,163	2	1	24/07/2020
12	160968118	Slight	2020	507,390	442,180	2	1	24/07/2020
13	160979638	Slight	2020	504,282	440,942	2	1	17/08/2020
14	160982172	Slight	2020	504,823	441,295	2	1	28/05/2020
15	160993685	Serious	2020	504,221	440,922	2	3	27/10/2020
16	161039619	Serious	2021	504,451	441,079	2	2	26/04/2021
17	161131351	Slight	2022	505,014	441,487	3	1	12-Jan-22
18	161202454	Slight	2022	505,953	441,935	2	2	25-Jul-22
19	161231977	Slight	2022	504,797	441,280	3	4	17-Sep-22
20	161244282	Slight	2022	506,945	442,147	2	2	19-Nov-22
21	161279605	Slight	2022	504,836	441,315	2	1	17-Sep-22

#	Day of Week	Time	Local Authority Highway	Road Class	Road_Number	Road Type	Speed limit	Junction Detail
1	Friday	1:05 PM	East Riding of Yorkshire	A	1035	Single carriageway	50	Not at junction or within 20 metres
2	Monday	8:10 AM	East Riding of Yorkshire	A	1035	Single carriageway	50	T or staggered junction
3	Monday	8:20 PM	East Riding of Yorkshire	A	1035	Single carriageway	50	Not at junction or within 20 metres
4	Thursday	6:00 AM	East Riding of Yorkshire	A	1035	Roundabout	30	Roundabout
5	Saturday	4:40 PM	East Riding of Yorkshire	A	1035	Single carriageway	50	Not at junction or within 20 metres
6	Sunday	12:15 PM	East Riding of Yorkshire	A	1035	Single carriageway	40	Not at junction or within 20 metres
7	Thursday	4:44 PM	East Riding of Yorkshire	A	1035	Single carriageway	50	Not at junction or within 20 metres
8	Thursday	6:30 AM	East Riding of Yorkshire	A	1174	Roundabout	30	Roundabout
9	Sunday	5:11 PM	East Riding of Yorkshire	A	1035	Single carriageway	40	Not at junction or within 20 metres
10	Monday	5:33 AM	East Riding of Yorkshire	A	1035	Single carriageway	40	Not at junction or within 20 metres
11	Friday	2:30 PM	East Riding of Yorkshire	A	1035	Single carriageway	50	Other junction
12	Friday	2:00 PM	East Riding of Yorkshire	A	1035	Single carriageway	50	Not at junction or within 20 metres
13	Monday	6:50 AM	East Riding of Yorkshire	A	1174	Roundabout	30	Roundabout
14	Thursday	3:00 PM	East Riding of Yorkshire	A	1035	Single carriageway	40	Not at junction or within 20 metres
15	Tuesday	9:49 AM	East Riding of Yorkshire	B	1230	Single carriageway	30	Not at junction or within 20 metres
16	Monday	7:20 AM	East Riding of Yorkshire	A	1035	Single carriageway	40	T or staggered junction
17	Wednesday	11:44 AM	East Riding of Yorkshire	A	1035	Single carriageway	40	Not at junction or within 20 metres
18	Monday	8:01 PM	East Riding of Yorkshire	A	1035	Single carriageway	50	More than 4 arms (not roundabout)

19	Saturday	10:25 AM	East Riding of Yorkshire	A	1035	Single carriageway	40	Not at junction or within 20 metres
20	Saturday	11:53 AM	East Riding of Yorkshire	A	1035	Single carriageway	50	T or staggered junction
21	Saturday	10:38 AM	East Riding of Yorkshire	A	1035	Single carriageway	40	Not at junction or within 20 metres

#	Junction Control	Light Conditions	Weather Conditions	Road Surface Conditions	Special Conditions at Site	Carriageway Hazards	Urban or Rural Area	Pedestrian Crossing - Human Control
1	Data missing or out of range	Daylight	Raining no high winds	Wet or damp	None	None	Rural	None within 50 metres
2	Give way or uncontrolled	Daylight	Fine no high winds	Dry	None	None	Rural	None within 50 metres
3	Data missing or out of range	Daylight	Fine no high winds	Dry	None	None	Rural	None within 50 metres
4	Data missing or out of range	Daylight	Raining no high winds	Wet or damp	None	None	Urban	None within 50 metres
5	Data missing or out of range	Daylight	Fine no high winds	Dry	None	None	Rural	None within 50 metres
6	Data missing or out of range	Daylight	Fine no high winds	Dry	None	None	Rural	None within 50 metres
7	Data missing or out of range	Daylight	Fine no high winds	Dry	None	None	Rural	None within 50 metres
8	Give way or uncontrolled	Darkness - lights lit	Raining no high winds	Wet or damp	None	None	Urban	None within 50 metres
9	Data missing or out of range	Daylight	Fine no high winds	Dry	None	None	Rural	None within 50 metres
10	Data missing or out of range	Daylight	Fine no high winds	Dry	None	None	Rural	None within 50 metres
11	Give way or uncontrolled	Daylight	Fine no high winds	Dry	None	None	Rural	None within 50 metres
12	Data missing or out of range	Daylight	Fine no high winds	Dry	None	None	Rural	None within 50 metres
13	Give way or uncontrolled	Daylight	Fine no high winds	Dry	None	None	Urban	None within 50 metres
14	Data missing or out of range	Daylight	Fine no high winds	Dry	None	None	Rural	None within 50 metres
15	Data missing or out of range	Darkness - lights unlit	Raining no high winds	Wet or damp	None	None	Urban	None within 50 metres
16	Give way or uncontrolled	Daylight	Fine no high winds	Dry	None	None	Rural	None within 50 metres
17	Data missing or out of range	Daylight	Fine no high winds	Wet or damp	None	None	Rural	None within 50 metres
18	Give way or uncontrolled	Daylight	Fine no high winds	Wet or damp	None	None	Rural	None within 50 metres

19	Data missing or out of range	Daylight	Fine no high winds	Dry	None	None	Rural	None within 50 metres
20	Give way or uncontrolled	Daylight	Fine no high winds	Wet or damp	None	None	Rural	None within 50 metres
21	Data missing or out of range	Daylight	Fine no high winds	Dry	None	None	Rural	None within 50 metres

#	Pedestrian Crossing - Physical Facilities	Did Police Officer Attend Scene of Accident	Count
1	No physical crossing facilities within 50 metres	No	1
2	No physical crossing facilities within 50 metres	Yes	1
3	No physical crossing facilities within 50 metres	No	1
4	Central refuge	No	1
5	No physical crossing facilities within 50 metres	Yes	1
6	No physical crossing facilities within 50 metres	Yes	1
7	No physical crossing facilities within 50 metres	No	1
8	Central refuge	Yes	1
9	No physical crossing facilities within 50 metres	Yes	1
10	No physical crossing facilities within 50 metres	Yes	1
11	No physical crossing facilities within 50 metres	Yes	1
12	No physical crossing facilities within 50 metres	No	1
13	Central refuge	No	1
14	No physical crossing facilities within 50 metres	No	1
15	No physical crossing facilities within 50 metres	Yes	1
16	No physical crossing facilities within 50 metres	Yes	1
17	No physical crossing facilities within 50 metres	Yes	1
18	No physical crossing facilities within 50 metres	Yes	1
19	No physical crossing facilities within 50 metres	No - accident was reported using a self completion form (self rep only)	1
20	No physical crossing facilities within 50 metres	Yes	1
21	No physical crossing facilities within 50 metres	No	1

Vehicles

#	Accident Reference	Year	Vehicle Reference	Vehicle Type	Towing and Articulation	Vehicle Manoeuvre	Vehicle Location - Restricted Lane	Junction Location
1	160288176	2018	1	Car	No tow/articulation	Waiting to go - held up	On main c'way - not in restricted lane	Not at or within 20 metres of junction
2	160288176	2018	2	Car	No tow/articulation	Going ahead other	On main c'way - not in restricted lane	Not at or within 20 metres of junction
3	160303906	2018	1	Car	No tow/articulation	Moving off	On main c'way - not in restricted lane	Entering main road
4	160303906	2018	2	Car	No tow/articulation	Going ahead other	On main c'way - not in restricted lane	Approaching junction or waiting/parked at junction approach
5	160337566	2018	1	Car	No tow/articulation	Going ahead other	On main c'way - not in restricted lane	Not at or within 20 metres of junction
6	160831586	2019	1	Motorcycle 125cc and under	No tow/articulation	Going ahead other	On main c'way - not in restricted lane	Mid Junction - on roundabout or on main road
7	160836973	2019	1	Pedal cycle	No tow/articulation	Going ahead other	Footway (pavement)	Not at or within 20 metres of junction
8	160850344	2019	1	Van / Goods 3.5 tonnes mgw or under	No tow/articulation	Waiting to go - held up	On main c'way - not in restricted lane	Not at or within 20 metres of junction
9	160850344	2019	2	Car	No tow/articulation	Turning left	On main c'way - not in restricted lane	Not at or within 20 metres of junction
10	160881736	2019	1	Car	No tow/articulation	Going ahead other	On main c'way - not in restricted lane	Not at or within 20 metres of junction
11	160881736	2019	2	Car	No tow/articulation	Going ahead other	On main c'way - not in restricted lane	Not at or within 20 metres of junction
12	160891110	2019	1	Car	No tow/articulation	Waiting to turn right	On main c'way - not in restricted lane	Entering roundabout
13	160891110	2019	2	Pedal cycle	No tow/articulation	Going ahead other	On main c'way - not in restricted lane	Leaving roundabout
14	160957604	2020	1	Van / Goods 3.5 tonnes mgw or under	No tow/articulation	Going ahead other	On main c'way - not in restricted lane	Not at or within 20 metres of junction
15	160957604	2020	2	Pedal cycle	No tow/articulation	Changing lane to right	On main c'way - not in restricted lane	Not at or within 20 metres of junction
16	160965935	2020	1	Car	No tow/articulation	Going ahead other	On main c'way - not in restricted lane	Not at or within 20 metres of junction
17	160965935	2020	2	Car	No tow/articulation	Going ahead other	On main c'way - not in restricted lane	Not at or within 20 metres of junction

18	160965935	2020	3	Pedal cycle	No tow/articulation	Going ahead other	On main c'way - not in restricted lane	Not at or within 20 metres of junction
19	160967080	2020	1	Car	No tow/articulation	Turning right	On main c'way - not in restricted lane	Leaving main road
20	160967080	2020	2	Motorcycle over 500cc	No tow/articulation	Going ahead other	On main c'way - not in restricted lane	Approaching junction or waiting/parked at junction approach
21	160968118	2020	1	Car	No tow/articulation	Going ahead other	On main c'way - not in restricted lane	Not at or within 20 metres of junction
22	160968118	2020	2	Car	No tow/articulation	Slowing or stopping	On main c'way - not in restricted lane	Not at or within 20 metres of junction
23	160979638	2020	1	Taxi/Private hire car	No tow/articulation	Changing lane to right	On main c'way - not in restricted lane	Mid Junction - on roundabout or on main road
24	160979638	2020	2	Car	No tow/articulation	Going ahead other	On main c'way - not in restricted lane	Mid Junction - on roundabout or on main road
25	160982172	2020	1	Car	No tow/articulation	Turning left	On main c'way - not in restricted lane	Not at or within 20 metres of junction
26	160982172	2020	2	Van / Goods 3.5 tonnes mgw or under	No tow/articulation	Going ahead other	On main c'way - not in restricted lane	Not at or within 20 metres of junction
27	160993685	2020	1	Car	No tow/articulation	Going ahead other	On main c'way - not in restricted lane	Not at or within 20 metres of junction
28	160993685	2020	2	Car	No tow/articulation	Going ahead other	On main c'way - not in restricted lane	Not at or within 20 metres of junction
29	161039619	2021	1	Car	No tow/articulation	Turning right	On main c'way - not in restricted lane	Entering main road
30	161039619	2021	2	Car	No tow/articulation	Going ahead other	On main c'way - not in restricted lane	Approaching junction or waiting/parked at junction approach
31	161131351	2022	1	Car	No tow/articulation	Going ahead other	On main c'way - not in restricted lane	Not at or within 20 metres of junction
32	161131351	2022	2	Car	No tow/articulation	Going ahead other	On main c'way - not in restricted lane	Not at or within 20 metres of junction
33	161131351	2022	3	Car	No tow/articulation	Slowing or stopping	On main c'way - not in restricted lane	Not at or within 20 metres of junction
34	161202454	2022	1	Car	No tow/articulation	Turning right	On main c'way - not in restricted lane	Mid Junction - on roundabout or on main road

35	161202454	2022	2	Car	No tow/articulation	Going ahead other	On main c'way - not in restricted lane	Mid Junction - on roundabout or on main road
36	161231977	2022	1	Car	No tow/articulation	Going ahead other	On main c'way - not in restricted lane	Not at or within 20 metres of junction
37	161231977	2022	2	Car	No tow/articulation	Going ahead other	On main c'way - not in restricted lane	Not at or within 20 metres of junction
38	161231977	2022	3	Car	No tow/articulation	Going ahead other	On main c'way - not in restricted lane	Not at or within 20 metres of junction
39	161244282	2022	1	Car	No tow/articulation	Going ahead other	On main c'way - not in restricted lane	Approaching junction or waiting/parked at junction approach
40	161244282	2022	2	Goods vehicle - unknown weight	No tow/articulation	Turning right	On main c'way - not in restricted lane	Approaching junction or waiting/parked at junction approach
41	161279605	2022	1	Car	No tow/articulation	Slowing or stopping	On main c'way - not in restricted lane	Not at or within 20 metres of junction
42	161279605	2022	2	Car	No tow/articulation	Waiting to go - held up	On main c'way - not in restricted lane	Not at or within 20 metres of junction

#	Skidding and Overturning	Hit Object in Carriageway	1st Point of Impact	Journey Purpose of Driver	Sex of Driver	Age Band of Driver	Age of Vehicle	Driver Home Area Type	Count
1	None	None	Back	Other	Male	Over 75	14	Small town	1
2	None	None	Front	Not known	Female	36 - 45	12	Data missing or out of range	1
3	None	None	Offside	Journey as part of work	Female	21 - 25	7	Rural	1
4	None	Kerb	Front	Journey as part of work	Female	16 - 20	3	Small town	1
5	None	None	Front	Not known	Male	46 - 55	3	Urban area	1
6	Skidded and overturned	None	Did not impact	Not known	Male	21 - 25	14	Urban area	1
7	None	None	Did not impact	Not known	Male	66 - 75	-1	Urban area	1
8	None	None	Front	Journey as part of work	Male	26 - 35	2	Urban area	1
9	None	None	Back	Other	Female	16 - 20	11	Rural	1
10	None	None	Front	Not known	Not known	Data missing or out of range	-1	Data missing or out of range	1
11	None	None	Back	Not known	Female	21 - 25	-1	Data missing or out of range	1
12	None	None	Front	Journey as part of work	Female	21 - 25	3	Urban area	1
13	None	None	Back	Not known	Female	16 - 20	-1	Urban area	1
14	None	None	Front	Not known	Male	56 - 65	2	Rural	1
15	None	None	Back	Not known	Male	Nov-15	-1	Rural	1
16	None	None	Front	Journey as part of work	Male	26 - 35	-1	Small town	1
17	None	None	Front	Commuting to/from work	Male	56 - 65	17	Rural	1
18	None	None	Back	Commuting to/from work	Male	46 - 55	-1	Urban area	1
19	None	None	Offside	Not known	Male	21 - 25	13	Urban area	1
20	Skidded	None	Front	Not known	Male	26 - 35	12	Rural	1
21	None	None	Front	Other	Female	46 - 55	6	Small town	1
22	None	None	Back	Other	Female	46 - 55	0	Small town	1

23	None	None	Offside	Journey as part of work	Male	Data missing or out of range	5	Data missing or out of range	1
24	None	None	Nearside	Not known	Not known	Data missing or out of range	-1	Data missing or out of range	1
25	None	None	Back	Not known	Female	46 - 55	6	Rural	1
26	None	None	Front	Journey as part of work	Male	Data missing or out of range	2	Data missing or out of range	1
27	None	None	Front	Other	Male	Over 75	0	Rural	1
28	None	None	Front	Other	Male	56 - 65	2	Rural	1
29	None	None	Front	Commuting to/from work	Female	46 - 55	2	Small town	1
30	Skidded	Kerb	Front	Other	Male	Over 75	6	Urban area	1
31	None	None	Front	Commuting to/from work	Female	26 - 35	11	0 - 5	1
32	None	None	Back	Not known	Not known	Data missing or out of range	-1	Data missing or out of range	1
33	None	None	Did not impact	Not known	Not known	Data missing or out of range	-1	Data missing or out of range	1
34	None	None	Nearside	Other	Male	66 - 75	9	Nov-15	1
35	None	None	Nearside	Other	Female	26 - 35	12	0 - 5	1
36	None	None	Back	Not known	Female	26 - 35	14	06-Oct	1
37	None	None	Back	Not known	Male	56 - 65	17	0 - 5	1
38	None	None	Front	Not known	Male	46 - 55	4	0 - 5	1
39	Skidded	None	Front	Journey as part of work	Male	36 - 45	6	0 - 5	1
40	Skidded	None	Back	Journey as part of work	Male	56 - 65	-1	06-Oct	1
41	None	None	Front	Journey as part of work	Male	16 - 20	19	0 - 5	1
42	None	None	Back	Journey as part of work	Male	Data missing or out of range	8	0 - 5	1

Casualties

#	Accident_Reference	Year	Vehicle Reference	Casualty Reference	Casualty Class	Sex of Casualty	Age Band of Casualty	Casualty Severity
1	160288176	2018	1	1	Driver or rider	Male	Over 75	Slight
2	160288176	2018	1	2	Passenger	Female	46 - 55	Slight
3	160303906	2018	2	1	Driver or rider	Female	16 - 20	Slight
4	160337566	2018	1	1	Driver or rider	Male	46 - 55	Slight
5	160831586	2019	1	1	Driver or rider	Male	21 - 25	Serious
6	160836973	2019	1	1	Driver or rider	Male	66 - 75	Fatal
7	160850344	2019	1	1	Driver or rider	Male	26 - 35	Slight
8	160850344	2019	2	2	Driver or rider	Female	16 - 20	Slight
9	160850344	2019	2	3	Passenger	Female	66 - 75	Slight
10	160850344	2019	2	4	Passenger	Male	Nov-15	Slight
11	160881736	2019	2	1	Driver or rider	Female	21 - 25	Slight
12	160891110	2019	2	1	Driver or rider	Female	16 - 20	Slight
13	160957604	2020	2	1	Driver or rider	Male	Nov-15	Slight
14	160965935	2020	2	1	Driver or rider	Male	56 - 65	Slight
15	160965935	2020	3	2	Driver or rider	Male	46 - 55	Slight
16	160967080	2020	2	1	Driver or rider	Male	26 - 35	Fatal
17	160968118	2020	1	1	Passenger	Male	16 - 20	Slight
18	160979638	2020	1	1	Passenger	Female	36 - 45	Slight
19	160982172	2020	1	1	Driver or rider	Female	46 - 55	Slight
20	160993685	2020	1	1	Driver or rider	Male	Over 75	Serious
21	160993685	2020	2	2	Driver or rider	Male	56 - 65	Serious
22	160993685	2020	2	3	Passenger	Female	56 - 65	Slight
23	161039619	2021	1	1	Driver or rider	Female	46 - 55	Slight
24	161039619	2021	2	2	Driver or rider	Male	Over 75	Serious
25	161131351	2022	1	3	Driver or rider	Female	26 - 35	Slight
26	161202454	2022	2	1	Driver or rider	Female	26 - 35	Slight
27	161202454	2022	2	2	Passenger	Male	26 - 35	Slight
28	161231977	2022	1	1	Driver or rider	Female	26 - 35	Slight
29	161231977	2022	1	2	Passenger	Male	26 - 35	Slight

30	161231977	2022	1	3	Passenger	Female	Nov-15	Slight
31	161231977	2022	1	4	Passenger	Male	06-Oct	Slight
32	161244282	2022	1	1	Driver or rider	Male	36 - 45	Slight
33	161244282	2022	2	2	Driver or rider	Male	56 - 65	Slight
34	161279605	2022	1	1	Passenger	Female	26 - 35	Slight

#	Pedestrian Location	Pedestrian Movement	Car Passenger	Bus or Coach Passenger	Pedestrian Road Maintenance Worker	Casualty Type	Count
1	Not a Pedestrian	Not a Pedestrian	Not car passenger	Not a bus or coach passenger	No / Not applicable	Car occupant	1
2	Not a Pedestrian	Not a Pedestrian	Front seat passenger	Not a bus or coach passenger	No / Not applicable	Car occupant	1
3	Not a Pedestrian	Not a Pedestrian	Not car passenger	Not a bus or coach passenger	No / Not applicable	Car occupant	1
4	Not a Pedestrian	Not a Pedestrian	Not car passenger	Not a bus or coach passenger	No / Not applicable	Car occupant	1
5	Not a Pedestrian	Not a Pedestrian	Not car passenger	Not a bus or coach passenger	No / Not applicable	Motorcycle 125cc and under rider or passenger	1
6	Not a Pedestrian	Not a Pedestrian	Not car passenger	Not a bus or coach passenger	No / Not applicable	Cyclist	1
7	Not a Pedestrian	Not a Pedestrian	Not car passenger	Not a bus or coach passenger	No / Not applicable	Van / Goods vehicle (3.5 tonnes mgw or under) occupant	1
8	Not a Pedestrian	Not a Pedestrian	Not car passenger	Not a bus or coach passenger	No / Not applicable	Car occupant	1
9	Not a Pedestrian	Not a Pedestrian	Rear seat passenger	Not a bus or coach passenger	No / Not applicable	Car occupant	1
10	Not a Pedestrian	Not a Pedestrian	Rear seat passenger	Not a bus or coach passenger	No / Not applicable	Car occupant	1
11	Not a Pedestrian	Not a Pedestrian	Not car passenger	Not a bus or coach passenger	No / Not applicable	Car occupant	1
12	Not a Pedestrian	Not a Pedestrian	Not car passenger	Not a bus or coach passenger	No / Not applicable	Cyclist	1
13	Not a Pedestrian	Not a Pedestrian	Not car passenger	Not a bus or coach passenger	No / Not applicable	Cyclist	1
14	Not a Pedestrian	Not a Pedestrian	Not car passenger	Not a bus or coach passenger	No / Not applicable	Car occupant	1
15	Not a Pedestrian	Not a Pedestrian	Not car passenger	Not a bus or coach passenger	No / Not applicable	Cyclist	1
16	Not a Pedestrian	Not a Pedestrian	Not car passenger	Not a bus or coach passenger	No / Not applicable	Motorcycle over 500cc rider or passenger	1
17	Not a Pedestrian	Not a Pedestrian	Rear seat passenger	Not a bus or coach passenger	No / Not applicable	Car occupant	1
18	Not a Pedestrian	Not a Pedestrian	Front seat passenger	Not a bus or coach passenger	No / Not applicable	Taxi/Private hire car occupant	1

19	Not a Pedestrian	Not a Pedestrian	Not car passenger	Not a bus or coach passenger	No / Not applicable	Car occupant	1
20	Not a Pedestrian	Not a Pedestrian	Not car passenger	Not a bus or coach passenger	No / Not applicable	Car occupant	1
21	Not a Pedestrian	Not a Pedestrian	Not car passenger	Not a bus or coach passenger	No / Not applicable	Car occupant	1
22	Not a Pedestrian	Not a Pedestrian	Front seat passenger	Not a bus or coach passenger	No / Not applicable	Car occupant	1
23	Not a Pedestrian	Not a Pedestrian	Not car passenger	Not a bus or coach passenger	No / Not applicable	Car occupant	1
24	Not a Pedestrian	Not a Pedestrian	Not car passenger	Not a bus or coach passenger	No / Not applicable	Car occupant	1
25	Not a Pedestrian	Not a Pedestrian	Not car passenger	Not a bus or coach passenger	No / Not applicable	Car occupant	1
26	Not a Pedestrian	Not a Pedestrian	Not car passenger	Not a bus or coach passenger	No / Not applicable	Car occupant	1
27	Not a Pedestrian	Not a Pedestrian	Rear seat passenger	Not a bus or coach passenger	No / Not applicable	Car occupant	1
28	Not a Pedestrian	Not a Pedestrian	Not car passenger	Not a bus or coach passenger	No / Not applicable	Car occupant	1
29	Not a Pedestrian	Not a Pedestrian	Front seat passenger	Not a bus or coach passenger	No / Not applicable	Car occupant	1
30	Not a Pedestrian	Not a Pedestrian	Rear seat passenger	Not a bus or coach passenger	No / Not applicable	Car occupant	1
31	Not a Pedestrian	Not a Pedestrian	Data missing or out of range	Not a bus or coach passenger	No / Not applicable	Car occupant	1
32	Not a Pedestrian	Not a Pedestrian	Not car passenger	Not a bus or coach passenger	No / Not applicable	Car occupant	1
33	Not a Pedestrian	Not a Pedestrian	Not car passenger	Not a bus or coach passenger	No / Not applicable	Goods vehicle (unknown weight) occupant	1
34	Not a Pedestrian	Not a Pedestrian	Front seat passenger	Not a bus or coach passenger	No / Not applicable	Car occupant	1

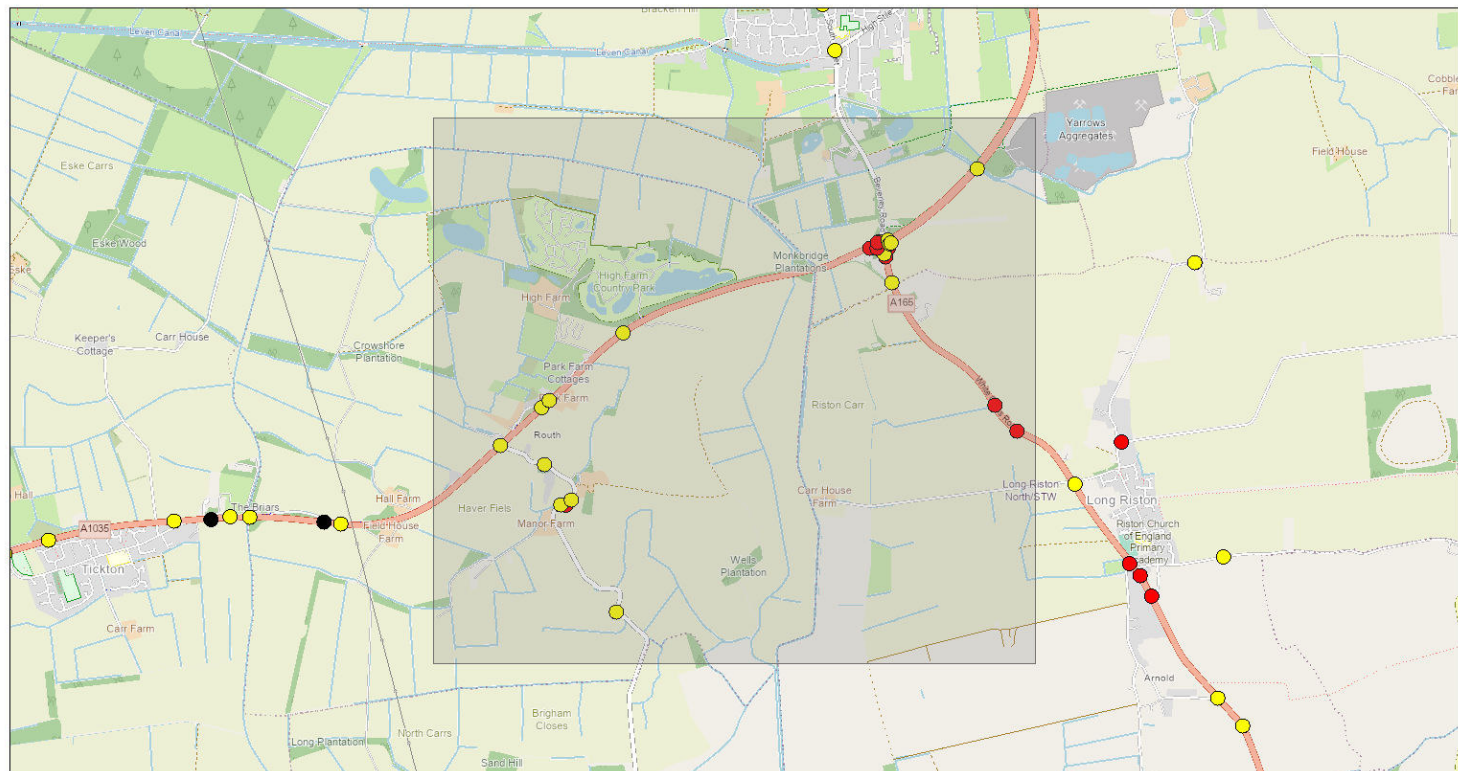


A1035 A165 White Cross and Meaux Lane

Area of Interest (AOI) Information


Area : 11,383,078.26 m²

Jan 15 2024 16:31:08 Greenwich Mean Time



Traffic_Accident_Data

- Fatal
- Serious
- Slight



Map data © OpenStreetMap contributors, Microsoft, Facebook, Inc. and its affiliates, Esri Community Maps contributors, Map layer by Esri

Summary

Name	Count	Area(m²)	Length(m)
Accidents	26	N/A	N/A
Vehicles	48	N/A	N/A
Casualties	38	N/A	N/A

Accidents

#	Accident Reference	Accident Severity	Year	Easting	Northing	Number of Vehicles	Number of Casualties	Date
1	160263321	Slight	2018	508,858	442,638	2	2	26/01/2018
2	160298772	Serious	2018	511,895	442,794	1	3	21/05/2018
3	160316277	Slight	2018	509,094	442,865	2	1	21/07/2018
4	160806622	Slight	2018	511,045	443,875	1	1	12/12/2018
5	160807171	Serious	2018	511,114	443,853	2	2	23/12/2018
6	160809715	Slight	2019	511,139	443,650	2	1	22/01/2019
7	160842474	Slight	2019	508,856	442,637	2	3	25/05/2019
8	160846947	Slight	2019	511,056	443,888	2	2	13/05/2019
9	160862027	Serious	2019	509,252	442,294	2	1	24/07/2019
10	160882876	Slight	2019	511,081	443,829	2	1	20/09/2019
11	160915561	Slight	2020	509,562	441,675	2	3	05/01/2020
12	160986763	Slight	2020	509,120	442,532	2	1	04/10/2020
13	161019841	Serious	2021	511,099	443,799	2	1	05/02/2021
14	161023301	Slight	2021	509,221	442,296	2	2	19/02/2021
15	161042784	Serious	2021	511,004	443,848	3	1	07/05/2021
16	161042872	Slight	2021	511,089	443,818	2	1	30/04/2021
17	161047030	Serious	2021	511,048	443,850	1	1	19/05/2021
18	161071522	Serious	2021	511,764	442,942	1	1	20/07/2021
19	161071648	Slight	2021	511,624	444,331	3	1	15/07/2021
20	161079092	Slight	2021	509,139	442,908	2	1	02/08/2021
21	161124740	Serious	2021	511,048	443,882	1	1	19/12/2021
22	161126474	Slight	2021	509,283	442,327	1	2	27/12/2021
23	161179799	Slight	2022	511,111	443,899	2	1	20-May-22
24	161197033	Slight	2022	509,563	443,315	2	2	05-Jul-22
25	161204521	Slight	2022	511,119	443,876	2	1	29-May-22
26	161268927	Slight	2022	511,129	443,882	2	1	05-Dec-22

#	Day of Week	Time	Local Authority Highway	Road Class	Road_Number	Road Type	Speed limit	Junction Detail
1	Friday	8:01 AM	East Riding of Yorkshire	A	1035	Single carriageway	50	T or staggered junction
2	Monday	4:42 PM	East Riding of Yorkshire	A	165	Single carriageway	60	Not at junction or within 20 metres
3	Saturday	4:48 PM	East Riding of Yorkshire	A	1035	Single carriageway	50	T or staggered junction
4	Wednesday	2:00 PM	East Riding of Yorkshire	A	1035	Roundabout	50	Roundabout
5	Sunday	3:40 PM	East Riding of Yorkshire	A	165	Single carriageway	60	Roundabout
6	Tuesday	4:58 PM	East Riding of Yorkshire	A	165	Single carriageway	60	Not at junction or within 20 metres
7	Saturday	3:15 PM	East Riding of Yorkshire	A	1035	Single carriageway	50	T or staggered junction
8	Monday	5:05 PM	East Riding of Yorkshire	A	165	Roundabout	60	Roundabout
9	Wednesday	2:40 PM	East Riding of Yorkshire	Unclassified	0	Single carriageway	40	Not at junction or within 20 metres
10	Friday	4:50 PM	East Riding of Yorkshire	A	165	Roundabout	60	Roundabout
11	Sunday	2:10 PM	East Riding of Yorkshire	Unclassified	0	Single carriageway	40	Not at junction or within 20 metres
12	Sunday	1:06 PM	East Riding of Yorkshire	Unclassified	0	Single carriageway	40	Not at junction or within 20 metres
13	Friday	5:07 PM	East Riding of Yorkshire	A	165	Single carriageway	60	Not at junction or within 20 metres
14	Friday	3:45 PM	East Riding of Yorkshire	Unclassified	0	Single carriageway	40	Not at junction or within 20 metres
15	Friday	7:37 AM	East Riding of Yorkshire	A	1035	Single carriageway	50	Not at junction or within 20 metres
16	Friday	8:10 AM	East Riding of Yorkshire	A	165	Roundabout	60	Roundabout
17	Wednesday	6:00 PM	East Riding of Yorkshire	A	1035	Roundabout	60	Roundabout
18	Tuesday	9:35 PM	East Riding of Yorkshire	A	165	Single carriageway	60	Not at junction or within 20 metres

19	Thursday	5:00 PM	East Riding of Yorkshire	A	165	Dual carriageway	70	Not at junction or within 20 metres
20	Monday	11:30 AM	East Riding of Yorkshire	A	1035	Single carriageway	50	Not at junction or within 20 metres
21	Sunday	6:46 PM	East Riding of Yorkshire	A	1035	Roundabout	50	Roundabout
22	Monday	6:00 AM	East Riding of Yorkshire	Unclassified	0	Single carriageway	60	Not at junction or within 20 metres
23	Friday	2:00 PM	East Riding of Yorkshire	A	165	Dual carriageway	60	Roundabout
24	Tuesday	2:59 PM	East Riding of Yorkshire	A	1035	Single carriageway	50	Not at junction or within 20 metres
25	Sunday	10:00 AM	East Riding of Yorkshire	A	165	Roundabout	70	Not at junction or within 20 metres
26	Monday	8:30 AM	East Riding of Yorkshire	A	165	Dual carriageway	70	Not at junction or within 20 metres

#	Junction Control	Light Conditions	Weather Conditions	Road Surface Conditions	Special Conditions at Site	Carriageway Hazards	Urban or Rural Area	Pedestrian Crossing - Human Control
1	Give way or uncontrolled	Daylight	Fine no high winds	Wet or damp	None	None	Rural	None within 50 metres
2	Data missing or out of range	Daylight	Fine no high winds	Dry	None	None	Rural	None within 50 metres
3	Give way or uncontrolled	Daylight	Fine no high winds	Dry	None	None	Rural	None within 50 metres
4	Give way or uncontrolled	Daylight	Fine no high winds	Wet or damp	None	None	Rural	None within 50 metres
5	Give way or uncontrolled	Daylight	Raining no high winds	Wet or damp	None	None	Rural	None within 50 metres
6	Data missing or out of range	Darkness - no lighting	Raining no high winds	Wet or damp	None	None	Rural	None within 50 metres
7	Give way or uncontrolled	Daylight	Raining no high winds	Dry	None	None	Rural	None within 50 metres
8	Give way or uncontrolled	Daylight	Fine no high winds	Dry	None	None	Rural	None within 50 metres
9	Data missing or out of range	Daylight	Fine no high winds	Dry	None	None	Rural	None within 50 metres
10	Give way or uncontrolled	Daylight	Fine no high winds	Dry	None	None	Rural	None within 50 metres
11	Data missing or out of range	Daylight	Fine no high winds	Wet or damp	None	None	Rural	None within 50 metres
12	Data missing or out of range	Daylight	Fine no high winds	Wet or damp	None	None	Rural	None within 50 metres
13	Data missing or out of range	Daylight	Fine no high winds	Wet or damp	None	None	Rural	None within 50 metres
14	Data missing or out of range	Daylight	Fine no high winds	Dry	None	None	Rural	None within 50 metres
15	Data missing or out of range	Daylight	Fine no high winds	Wet or damp	None	None	Rural	None within 50 metres
16	Give way or uncontrolled	Daylight	Fine no high winds	Dry	None	None	Rural	None within 50 metres
17	Give way or uncontrolled	Daylight	Fine no high winds	Wet or damp	None	None	Rural	None within 50 metres
18	Data missing or out of range	Darkness - no lighting	Fine no high winds	Dry	None	None	Rural	None within 50 metres

19	Data missing or out of range	Daylight	Fine no high winds	Dry	None	None	Rural	None within 50 metres
20	Data missing or out of range	Daylight	Fine no high winds	Dry	None	None	Rural	None within 50 metres
21	Give way or uncontrolled	Darkness - lights lit	Fog or mist	Wet or damp	Mud	None	Rural	None within 50 metres
22	Data missing or out of range	Darkness - no lighting	Fog or mist	Wet or damp	None	None	Rural	None within 50 metres
23	Give way or uncontrolled	Daylight	Raining no high winds	Wet or damp	None	None	Rural	None within 50 metres
24	Data missing or out of range	Daylight	Fine no high winds	Dry	None	None	Rural	None within 50 metres
25	Data missing or out of range	Daylight	Fine no high winds	Dry	None	None	Rural	None within 50 metres
26	Data missing or out of range	Daylight	Fine no high winds	Dry	None	None	Rural	None within 50 metres

#	Pedestrian Crossing - Physical Facilities	Did Police Officer Attend Scene of Accident	Count
1	No physical crossing facilities within 50 metres	Yes	1
2	No physical crossing facilities within 50 metres	Yes	1
3	No physical crossing facilities within 50 metres	Yes	1
4	No physical crossing facilities within 50 metres	Yes	1
5	No physical crossing facilities within 50 metres	Yes	1
6	No physical crossing facilities within 50 metres	Yes	1
7	No physical crossing facilities within 50 metres	Yes	1
8	No physical crossing facilities within 50 metres	No	1
9	No physical crossing facilities within 50 metres	Yes	1
10	No physical crossing facilities within 50 metres	No	1
11	No physical crossing facilities within 50 metres	Yes	1
12	No physical crossing facilities within 50 metres	Yes	1
13	No physical crossing facilities within 50 metres	Yes	1
14	No physical crossing facilities within 50 metres	No	1
15	No physical crossing facilities within 50 metres	No	1
16	No physical crossing facilities within 50 metres	No	1
17	No physical crossing facilities within 50 metres	Yes	1
18	No physical crossing facilities within 50 metres	Yes	1
19	No physical crossing facilities within 50 metres	Yes	1
20	No physical crossing facilities within 50 metres	No	1
21	No physical crossing facilities within 50 metres	Yes	1
22	No physical crossing facilities within 50 metres	No	1
23	No physical crossing facilities within 50 metres	Yes	1
24	No physical crossing facilities within 50 metres	Yes	1
25	No physical crossing facilities within 50 metres	Yes	1
26	No physical crossing facilities within 50 metres	No	1

Vehicles

#	Accident Reference	Year	Vehicle Reference	Vehicle Type	Towing and Articulation	Vehicle Manoeuvre	Vehicle Location - Restricted Lane	Junction Location
1	160263321	2018	1	Car	No tow/articulation	Turning right	On main c'way - not in restricted lane	Entering main road
2	160263321	2018	2	Car	No tow/articulation	Going ahead other	On main c'way - not in restricted lane	Mid Junction - on roundabout or on main road
3	160298772	2018	1	Car	No tow/articulation	Going ahead right-hand bend	On main c'way - not in restricted lane	Not at or within 20 metres of junction
4	160316277	2018	1	Car	No tow/articulation	Turning right	On main c'way - not in restricted lane	Entering roundabout
5	160316277	2018	2	Motorcycle over 500cc	No tow/articulation	Going ahead other	On main c'way - not in restricted lane	Mid Junction - on roundabout or on main road
6	160806622	2018	1	Motorcycle over 500cc	No tow/articulation	Going ahead other	On main c'way - not in restricted lane	Mid Junction - on roundabout or on main road
7	160807171	2018	1	Car	No tow/articulation	Turning right	On main c'way - not in restricted lane	Entering main road
8	160807171	2018	2	Car	No tow/articulation	Going ahead other	On main c'way - not in restricted lane	Mid Junction - on roundabout or on main road
9	160809715	2019	1	Car	No tow/articulation	Going ahead right-hand bend	On main c'way - not in restricted lane	Not at or within 20 metres of junction
10	160809715	2019	2	Car	No tow/articulation	Going ahead left-hand bend	On main c'way - not in restricted lane	Not at or within 20 metres of junction
11	160842474	2019	1	Car	No tow/articulation	Turning right	On main c'way - not in restricted lane	Entering main road
12	160842474	2019	2	Car	No tow/articulation	Going ahead other	On main c'way - not in restricted lane	Approaching junction or waiting/parked at junction approach
13	160846947	2019	1	Van / Goods 3.5 tonnes mgw or under	No tow/articulation	Going ahead other	On main c'way - not in restricted lane	Mid Junction - on roundabout or on main road
14	160846947	2019	2	Car	No tow/articulation	Going ahead other	On main c'way - not in restricted lane	Mid Junction - on roundabout or on main road
15	160862027	2019	1	Car	No tow/articulation	Going ahead left-hand bend	On main c'way - not in restricted lane	Not at or within 20 metres of junction

16	160862027	2019	2	Motorcycle over 500cc	No tow/articulation	Going ahead right-hand bend	On main c'way - not in restricted lane	Not at or within 20 metres of junction
17	160882876	2019	1	Car	No tow/articulation	Going ahead other	On main c'way - not in restricted lane	Approaching junction or waiting/parked at junction approach
18	160882876	2019	2	Motorcycle 125cc and under	No tow/articulation	Waiting to turn left	On main c'way - not in restricted lane	Approaching junction or waiting/parked at junction approach
19	160915561	2020	1	Car	No tow/articulation	Going ahead left-hand bend	On main c'way - not in restricted lane	Not at or within 20 metres of junction
20	160915561	2020	2	Car	No tow/articulation	Going ahead right-hand bend	On main c'way - not in restricted lane	Not at or within 20 metres of junction
21	160986763	2020	1	Car	No tow/articulation	Going ahead other	On main c'way - not in restricted lane	Not at or within 20 metres of junction
22	160986763	2020	2	Other vehicle	No tow/articulation	Going ahead other	On main c'way - not in restricted lane	Not at or within 20 metres of junction
23	161019841	2021	1	Motorcycle 125cc and under	No tow/articulation	Going ahead left-hand bend	On main c'way - not in restricted lane	Not at or within 20 metres of junction
24	161019841	2021	2	Goods 7.5 tonnes mgw and over	No tow/articulation	Going ahead other	On main c'way - not in restricted lane	Not at or within 20 metres of junction
25	161023301	2021	1	Car	No tow/articulation	Going ahead left-hand bend	On main c'way - not in restricted lane	Not at or within 20 metres of junction
26	161023301	2021	2	Car	No tow/articulation	Going ahead left-hand bend	On main c'way - not in restricted lane	Not at or within 20 metres of junction
27	161042784	2021	1	Car	No tow/articulation	U-turn	On main c'way - not in restricted lane	Not at or within 20 metres of junction
28	161042784	2021	2	Goods 7.5 tonnes mgw and over	No tow/articulation	Slowing or stopping	On main c'way - not in restricted lane	Not at or within 20 metres of junction
29	161042784	2021	3	Motorcycle over 500cc	No tow/articulation	Slowing or stopping	On main c'way - not in restricted lane	Not at or within 20 metres of junction
30	161042872	2021	1	Car	No tow/articulation	Slowing or stopping	On main c'way - not in restricted lane	Approaching junction or waiting/parked at junction approach
31	161042872	2021	2	Car	No tow/articulation	Going ahead other	On main c'way - not in restricted lane	Approaching junction or waiting/parked at junction approach
32	161047030	2021	1	Motorcycle 125cc and under	No tow/articulation	Going ahead other	On main c'way - not in restricted lane	Leaving roundabout
33	161071522	2021	1	Car	No tow/articulation	Going ahead right-hand bend	On main c'way - not in restricted lane	Not at or within 20 metres of junction

34	161071648	2021	1	Van / Goods 3.5 tonnes mgw or under	No tow/articulation	Going ahead other	On main c'way - not in restricted lane	Not at or within 20 metres of junction
35	161071648	2021	2	Van / Goods 3.5 tonnes mgw or under	No tow/articulation	Going ahead other	On main c'way - not in restricted lane	Not at or within 20 metres of junction
36	161071648	2021	3	Car	No tow/articulation	Overtaking moving vehicle - offside	On main c'way - not in restricted lane	Not at or within 20 metres of junction
37	161079092	2021	1	Van / Goods 3.5 tonnes mgw or under	No tow/articulation	Turning right	On main c'way - not in restricted lane	Not at or within 20 metres of junction
38	161079092	2021	2	Bus or coach (17 or more pass seats)	No tow/articulation	Going ahead other	On main c'way - not in restricted lane	Not at or within 20 metres of junction
39	161124740	2021	1	Motorcycle 125cc and under	No tow/articulation	Going ahead left-hand bend	On main c'way - not in restricted lane	Entering roundabout
40	161126474	2021	1	Car	No tow/articulation	Going ahead left-hand bend	On main c'way - not in restricted lane	Not at or within 20 metres of junction
41	161179799	2022	1	Motorcycle over 500cc	No tow/articulation	Going ahead other	On main c'way - not in restricted lane	Mid Junction - on roundabout or on main road
42	161179799	2022	2	Van / Goods 3.5 tonnes mgw or under	No tow/articulation	Going ahead other	On main c'way - not in restricted lane	Mid Junction - on roundabout or on main road
43	161197033	2022	1	Motorcycle 125cc and under	No tow/articulation	Overtaking - nearside	On main c'way - not in restricted lane	Not at or within 20 metres of junction
44	161197033	2022	2	Motorcycle over 500cc	No tow/articulation	Going ahead other	On main c'way - not in restricted lane	Not at or within 20 metres of junction
45	161204521	2022	1	Car	No tow/articulation	Turning right	On main c'way - not in restricted lane	Not at or within 20 metres of junction
46	161204521	2022	2	Pedal cycle	No tow/articulation	Turning left	On main c'way - not in restricted lane	Not at or within 20 metres of junction
47	161268927	2022	1	Car	No tow/articulation	Going ahead other	On main c'way - not in restricted lane	Not at or within 20 metres of junction
48	161268927	2022	2	Van / Goods 3.5 tonnes mgw or under	No tow/articulation	Changing lane to right	On main c'way - not in restricted lane	Not at or within 20 metres of junction

#	Skidding and Overturning	Hit Object in Carriageway	1st Point of Impact	Journey Purpose of Driver	Sex of Driver	Age Band of Driver	Age of Vehicle	Driver Home Area Type	Count
1	None	None	Offside	Commuting to/from work	Female	16 - 20	3	Urban area	1
2	None	None	Front	Other	Female	56 - 65	5	Small town	1
3	Skidded and overturned	None	Front	Not known	Not known	Data missing or out of range	16	Data missing or out of range	1
4	None	None	Did not impact	Not known	Female	21 - 25	12	Small town	1
5	Skidded	None	Front	Not known	Male	56 - 65	12	Urban area	1
6	None	None	Did not impact	Not known	Male	66 - 75	1	Small town	1
7	None	None	Front	Other	Female	66 - 75	6	Small town	1
8	None	None	Front	Other	Male	66 - 75	4	Data missing or out of range	1
9	None	None	Front	Other	Male	46 - 55	2	Rural	1
10	None	None	Front	Journey as part of work	Female	46 - 55	9	Urban area	1
11	None	None	Offside	Other	Female	26 - 35	13	Urban area	1
12	None	None	Front	Other	Male	36 - 45	-1	Rural	1
13	None	None	Nearside	Not known	Not known	46 - 55	-1	Data missing or out of range	1
14	None	None	Offside	Not known	Male	26 - 35	12	Urban area	1
15	None	None	Front	Not known	Male	26 - 35	9	Urban area	1
16	None	None	Front	Commuting to/from work	Male	46 - 55	0	Small town	1
17	None	None	Front	Not known	Female	Data missing or out of range	4	Small town	1
18	None	None	Back	Not known	Male	46 - 55	0	Urban area	1
19	None	None	Front	Other	Female	26 - 35	-1	Urban area	1
20	None	None	Front	Other	Male	26 - 35	2	Small town	1
21	Skidded	None	Front	Other	Male	16 - 20	13	Small town	1
22	None	None	Offside	Other	Male	56 - 65	-1	Urban area	1
23	None	None	Front	Not known	Male	26 - 35	-1	Urban area	1
24	None	None	Offside	Journey as part of work	Male	36 - 45	-1	Small town	1

25	None	None	Back	Not known	Male	21 - 25	10	Rural	1
26	None	None	Front	Not known	Not known	Data missing or out of range	8	Data missing or out of range	1
27	None	None	Did not impact	Journey as part of work	Male	26 - 35	-1	Urban area	1
28	None	None	Back	Journey as part of work	Male	46 - 55	-1	Small town	1
29	None	None	Front	Not known	Male	36 - 45	-1	Urban area	1
30	None	None	Back	Not known	Male	36 - 45	12	Urban area	1
31	None	None	Front	Not known	Female	Data missing or out of range	14	Data missing or out of range	1
32	Skidded	None	Nearside	Not known	Male	16 - 20	-1	Urban area	1
33	Skidded	None	Front	Not known	Male	46 - 55	14	Urban area	1
34	None	None	Front	Journey as part of work	Male	36 - 45	2	Urban area	1
35	None	None	Front	Journey as part of work	Male	26 - 35	1	Urban area	1
36	None	None	Offside	Not known	Not known	Data missing or out of range	-1	Data missing or out of range	1
37	None	None	Did not impact	Not known	Not known	Data missing or out of range	-1	Data missing or out of range	1
38	None	None	Did not impact	Journey as part of work	Male	36 - 45	4	Urban area	1
39	Skidded	None	Did not impact	Not known	Male	16 - 20	4	Urban area	1
40	None	None	Front	Other	Female	16 - 20	14	Urban area	1
41	None	None	Offside	Other	Male	56 - 65	15	06-Oct	1
42	None	None	Nearside	Journey as part of work	Male	36 - 45	5	06-Oct	1
43	None	None	Offside	Other	Male	26 - 35	6	0 - 5	1
44	None	None	Offside	Other	Male	21 - 25	22	0 - 5	1
45	None	None	Front	Other	Female	66 - 75	6	Nov-15	1
46	None	None	Front	Other	Male	36 - 45	-1	06-Oct	1
47	None	None	Nearside	Not known	Male	26 - 35	17	0 - 5	1
48	None	None	Offside	Not known	Not known	Data missing or out of range	3	Data missing or out of range	1

Casualties

#	Accident_Reference	Year	Vehicle Reference	Casualty Reference	Casualty Class	Sex of Casualty	Age Band of Casualty	Casualty Severity
1	160263321	2018	1	1	Driver or rider	Female	16 - 20	Slight
2	160263321	2018	2	2	Driver or rider	Female	56 - 65	Slight
3	160298772	2018	1	1	Passenger	Male	Nov-15	Slight
4	160298772	2018	1	2	Passenger	Female	26 - 35	Serious
5	160298772	2018	1	3	Passenger	Female	0 - 5	Slight
6	160316277	2018	2	1	Driver or rider	Male	56 - 65	Slight
7	160806622	2018	1	1	Driver or rider	Male	66 - 75	Slight
8	160807171	2018	2	1	Driver or rider	Male	66 - 75	Serious
9	160807171	2018	2	2	Passenger	Female	66 - 75	Slight
10	160809715	2019	2	1	Driver or rider	Female	46 - 55	Slight
11	160842474	2019	1	1	Passenger	Female	Nov-15	Slight
12	160842474	2019	1	2	Driver or rider	Female	26 - 35	Slight
13	160842474	2019	2	3	Driver or rider	Male	36 - 45	Slight
14	160846947	2019	2	1	Driver or rider	Male	26 - 35	Slight
15	160846947	2019	2	2	Passenger	Female	26 - 35	Slight
16	160862027	2019	2	1	Driver or rider	Male	46 - 55	Serious
17	160882876	2019	2	1	Driver or rider	Male	46 - 55	Slight
18	160915561	2020	1	3	Driver or rider	Female	26 - 35	Slight
19	160915561	2020	2	1	Driver or rider	Male	26 - 35	Slight
20	160915561	2020	2	2	Passenger	Female	26 - 35	Slight
21	160986763	2020	2	1	Driver or rider	Male	56 - 65	Slight
22	161019841	2021	1	1	Driver or rider	Male	26 - 35	Serious
23	161023301	2021	1	1	Driver or rider	Male	21 - 25	Slight
24	161023301	2021	1	2	Passenger	Female	21 - 25	Slight
25	161042784	2021	3	1	Driver or rider	Male	36 - 45	Serious
26	161042872	2021	1	1	Driver or rider	Male	36 - 45	Slight
27	161047030	2021	1	1	Driver or rider	Male	16 - 20	Serious

28	161071522	2021	1	1	Driver or rider	Male	46 - 55	Serious
29	161071648	2021	1	1	Driver or rider	Male	36 - 45	Slight
30	161079092	2021	2	1	Passenger	Female	Over 75	Slight
31	161124740	2021	1	1	Driver or rider	Male	16 - 20	Serious
32	161126474	2021	1	1	Driver or rider	Female	16 - 20	Slight
33	161126474	2021	1	2	Passenger	Male	16 - 20	Slight
34	161179799	2022	1	1	Driver or rider	Male	56 - 65	Slight
35	161197033	2022	1	1	Driver or rider	Male	26 - 35	Slight
36	161197033	2022	2	2	Driver or rider	Male	21 - 25	Slight
37	161204521	2022	2	1	Driver or rider	Male	36 - 45	Slight
38	161268927	2022	1	1	Driver or rider	Male	26 - 35	Slight

#	Pedestrian Location	Pedestrian Movement	Car Passenger	Bus or Coach Passenger	Pedestrian Road Maintenance Worker	Casualty Type	Count
1	Not a Pedestrian	Not a Pedestrian	Not car passenger	Not a bus or coach passenger	No / Not applicable	Car occupant	1
2	Not a Pedestrian	Not a Pedestrian	Not car passenger	Not a bus or coach passenger	No / Not applicable	Car occupant	1
3	Not a Pedestrian	Not a Pedestrian	Rear seat passenger	Not a bus or coach passenger	No / Not applicable	Car occupant	1
4	Not a Pedestrian	Not a Pedestrian	Front seat passenger	Not a bus or coach passenger	No / Not applicable	Car occupant	1
5	Not a Pedestrian	Not a Pedestrian	Rear seat passenger	Not a bus or coach passenger	No / Not applicable	Car occupant	1
6	Not a Pedestrian	Not a Pedestrian	Not car passenger	Not a bus or coach passenger	No / Not applicable	Motorcycle over 500cc rider or passenger	1
7	Not a Pedestrian	Not a Pedestrian	Not car passenger	Not a bus or coach passenger	No / Not applicable	Motorcycle over 500cc rider or passenger	1
8	Not a Pedestrian	Not a Pedestrian	Not car passenger	Not a bus or coach passenger	No / Not applicable	Car occupant	1
9	Not a Pedestrian	Not a Pedestrian	Front seat passenger	Not a bus or coach passenger	No / Not applicable	Car occupant	1
10	Not a Pedestrian	Not a Pedestrian	Not car passenger	Not a bus or coach passenger	No / Not applicable	Car occupant	1
11	Not a Pedestrian	Not a Pedestrian	Front seat passenger	Not a bus or coach passenger	No / Not applicable	Car occupant	1
12	Not a Pedestrian	Not a Pedestrian	Not car passenger	Not a bus or coach passenger	No / Not applicable	Car occupant	1
13	Not a Pedestrian	Not a Pedestrian	Not car passenger	Not a bus or coach passenger	No / Not applicable	Car occupant	1
14	Not a Pedestrian	Not a Pedestrian	Not car passenger	Not a bus or coach passenger	No / Not applicable	Car occupant	1
15	Not a Pedestrian	Not a Pedestrian	Front seat passenger	Not a bus or coach passenger	No / Not applicable	Car occupant	1
16	Not a Pedestrian	Not a Pedestrian	Not car passenger	Not a bus or coach passenger	No / Not applicable	Motorcycle over 500cc rider or passenger	1
17	Not a Pedestrian	Not a Pedestrian	Not car passenger	Not a bus or coach passenger	No / Not applicable	Motorcycle 125cc and under rider or passenger	1
18	Not a Pedestrian	Not a Pedestrian	Not car passenger	Not a bus or coach passenger	No / Not applicable	Car occupant	1

19	Not a Pedestrian	Not a Pedestrian	Not car passenger	Not a bus or coach passenger	No / Not applicable	Car occupant	1
20	Not a Pedestrian	Not a Pedestrian	Front seat passenger	Not a bus or coach passenger	No / Not applicable	Car occupant	1
21	Not a Pedestrian	Not a Pedestrian	Not car passenger	Not a bus or coach passenger	No / Not applicable	Other vehicle occupant	1
22	Not a Pedestrian	Not a Pedestrian	Not car passenger	Not a bus or coach passenger	No / Not applicable	Motorcycle 125cc and under rider or passenger	1
23	Not a Pedestrian	Not a Pedestrian	Not car passenger	Not a bus or coach passenger	No / Not applicable	Car occupant	1
24	Not a Pedestrian	Not a Pedestrian	Front seat passenger	Not a bus or coach passenger	No / Not applicable	Car occupant	1
25	Not a Pedestrian	Not a Pedestrian	Not car passenger	Not a bus or coach passenger	No / Not applicable	Motorcycle over 500cc rider or passenger	1
26	Not a Pedestrian	Not a Pedestrian	Not car passenger	Not a bus or coach passenger	No / Not applicable	Car occupant	1
27	Not a Pedestrian	Not a Pedestrian	Not car passenger	Not a bus or coach passenger	No / Not applicable	Motorcycle 125cc and under rider or passenger	1
28	Not a Pedestrian	Not a Pedestrian	Not car passenger	Not a bus or coach passenger	No / Not applicable	Car occupant	1
29	Not a Pedestrian	Not a Pedestrian	Not car passenger	Not a bus or coach passenger	No / Not applicable	Van / Goods vehicle (3.5 tonnes mgw or under) occupant	1
30	Not a Pedestrian	Not a Pedestrian	Not car passenger	Seated passenger	No / Not applicable	Bus or coach occupant (17 or more pass seats)	1
31	Not a Pedestrian	Not a Pedestrian	Not car passenger	Not a bus or coach passenger	No / Not applicable	Motorcycle 125cc and under rider or passenger	1
32	Not a Pedestrian	Not a Pedestrian	Not car passenger	Not a bus or coach passenger	No / Not applicable	Car occupant	1
33	Not a Pedestrian	Not a Pedestrian	Front seat passenger	Not a bus or coach passenger	No / Not applicable	Car occupant	1
34	Not a Pedestrian	Not a Pedestrian	Not car passenger	Not a bus or coach passenger	No / Not applicable	Motorcycle over 500cc rider or passenger	1
35	Not a Pedestrian	Not a Pedestrian	Not car passenger	Not a bus or coach passenger	No / Not applicable	Motorcycle 125cc and under rider or passenger	1
36	Not a Pedestrian	Not a Pedestrian	Not car passenger	Not a bus or coach passenger	No / Not applicable	Motorcycle over 500cc rider or passenger	1
37	Not a Pedestrian	Not a Pedestrian	Not car passenger	Not a bus or coach passenger	No / Not applicable	Cyclist	1

38	Not a Pedestrian	Not a Pedestrian	Not car passenger	Not a bus or coach passenger	No / Not applicable	Car occupant	1
----	------------------	------------------	-------------------	------------------------------	---------------------	--------------	---

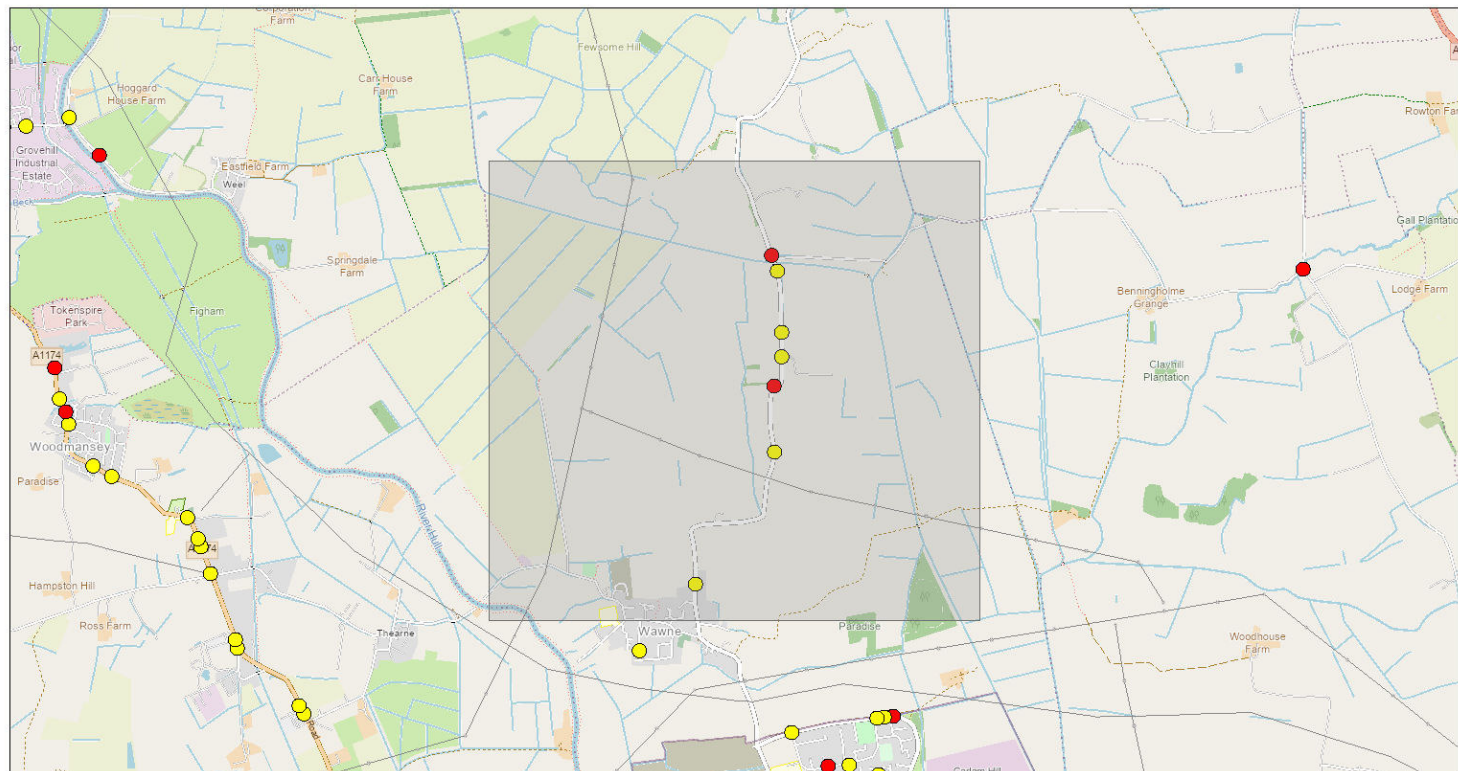


Wawne and Meaux Road

Area of Interest (AOI) Information

Area : 7,830,844.9 m²

Jan 15 2024 16:41:44 Greenwich Mean Time



Traffic_Accident_Data

- Serious
- Slight

1:36,112
0 0.28 0.55 1.1 mi
0 0.42 0.85 1.7 km

Map data © OpenStreetMap contributors, Microsoft, Facebook, Inc. and its affiliates, Esri Community Maps contributors, Map layer by Esri

Summary

Name	Count	Area(m²)	Length(m)
Accidents	7	N/A	N/A
Vehicles	13	N/A	N/A
Casualties	10	N/A	N/A

Accidents

#	Accident Reference	Accident Severity	Year	Easting	Northing	Number of Vehicles	Number of Casualties	Date
1	160299856	Serious	2018	509,584	439,072	2	2	27/05/2018
2	160937709	Slight	2020	509,627	437,915	3	1	08/03/2020
3	161008016	Slight	2020	509,619	438,981	1	2	07/12/2020
4	161036532	Slight	2021	509,656	438,476	1	1	17/04/2021
5	161103958	Serious	2021	509,617	438,305	2	1	29/10/2021
6	161224706	Slight	2022	509,181	437,127	2	2	29-Sep-22
7	161250089	Slight	2022	509,653	438,622	2	1	05-Dec-22

#	Day of Week	Time	Local Authority Highway	Road Class	Road_Number	Road Type	Speed limit	Junction Detail
1	Sunday	8:55 PM	East Riding of Yorkshire	Unclassified	0	Single carriageway	40	Not at junction or within 20 metres
2	Sunday	3:47 PM	East Riding of Yorkshire	Unclassified	0	Single carriageway	40	Not at junction or within 20 metres
3	Monday	9:52 PM	East Riding of Yorkshire	Unclassified	0	Single carriageway	60	Not at junction or within 20 metres
4	Saturday	7:05 PM	East Riding of Yorkshire	Unclassified	0	Single carriageway	40	Not at junction or within 20 metres
5	Friday	7:05 PM	East Riding of Yorkshire	Unclassified	0	Single carriageway	60	Not at junction or within 20 metres
6	Thursday	6:30 PM	East Riding of Yorkshire	Unclassified	0	Single carriageway	20	Not at junction or within 20 metres
7	Monday	12:57 PM	East Riding of Yorkshire	Unclassified	0	Single carriageway	60	Not at junction or within 20 metres

#	Junction Control	Light Conditions	Weather Conditions	Road Surface Conditions	Special Conditions at Site	Carriageway Hazards	Urban or Rural Area	Pedestrian Crossing - Human Control
1	Data missing or out of range	Daylight	Fine no high winds	Dry	None	None	Rural	None within 50 metres
2	Data missing or out of range	Daylight	Raining no high winds	Wet or damp	None	None	Rural	None within 50 metres
3	Data missing or out of range	Darkness - no lighting	Fine no high winds	Frost or ice	None	None	Rural	None within 50 metres
4	Data missing or out of range	Darkness - no lighting	Fine no high winds	Dry	None	None	Rural	None within 50 metres
5	Data missing or out of range	Darkness - no lighting	Fine no high winds	Dry	None	None	Rural	None within 50 metres
6	Data missing or out of range	Darkness - no lighting	Fine no high winds	Dry	None	None	Rural	None within 50 metres
7	Data missing or out of range	Daylight	Fine no high winds	Dry	None	None	Rural	None within 50 metres

#	Pedestrian Crossing - Physical Facilities	Did Police Officer Attend Scene of Accident	Count
1	No physical crossing facilities within 50 metres	Yes	1
2	No physical crossing facilities within 50 metres	Yes	1
3	No physical crossing facilities within 50 metres	No	1
4	No physical crossing facilities within 50 metres	Yes	1
5	No physical crossing facilities within 50 metres	Yes	1
6	No physical crossing facilities within 50 metres	Yes	1
7	No physical crossing facilities within 50 metres	Yes	1

Vehicles

#	Accident Reference	Year	Vehicle Reference	Vehicle Type	Towing and Articulation	Vehicle Manoeuvre	Vehicle Location - Restricted Lane	Junction Location
1	160299856	2018	1	Car	No tow/articulation	Going ahead left-hand bend	On main c'way - not in restricted lane	Not at or within 20 metres of junction
2	160299856	2018	2	Car	No tow/articulation	Going ahead right-hand bend	On main c'way - not in restricted lane	Not at or within 20 metres of junction
3	160937709	2020	1	Car	No tow/articulation	Going ahead right-hand bend	On main c'way - not in restricted lane	Not at or within 20 metres of junction
4	160937709	2020	2	Car	No tow/articulation	Going ahead left-hand bend	On main c'way - not in restricted lane	Not at or within 20 metres of junction
5	160937709	2020	3	Car	No tow/articulation	Going ahead right-hand bend	On main c'way - not in restricted lane	Not at or within 20 metres of junction
6	161008016	2020	1	Car	No tow/articulation	Going ahead right-hand bend	On main c'way - not in restricted lane	Not at or within 20 metres of junction
7	161036532	2021	1	Car	No tow/articulation	Slowing or stopping	On main c'way - not in restricted lane	Not at or within 20 metres of junction
8	161103958	2021	1	Car	No tow/articulation	Going ahead right-hand bend	On main c'way - not in restricted lane	Not at or within 20 metres of junction
9	161103958	2021	2	Car	No tow/articulation	Going ahead left-hand bend	On main c'way - not in restricted lane	Not at or within 20 metres of junction
10	161224706	2022	1	Car	No tow/articulation	Going ahead other	On main c'way - not in restricted lane	Not at or within 20 metres of junction
11	161224706	2022	2	Car	No tow/articulation	Going ahead other	On main c'way - not in restricted lane	Not at or within 20 metres of junction
12	161250089	2022	1	Car	No tow/articulation	Waiting to go - held up	On main c'way - not in restricted lane	Not at or within 20 metres of junction
13	161250089	2022	2	Car	No tow/articulation	Going ahead other	On main c'way - not in restricted lane	Not at or within 20 metres of junction

#	Skidding and Overturning	Hit Object in Carriageway	1st Point of Impact	Journey Purpose of Driver	Sex of Driver	Age Band of Driver	Age of Vehicle	Driver Home Area Type	Count
1	None	None	Front	Other	Male	16 - 20	8	Rural	1
2	None	None	Front	Other	Male	16 - 20	10	Urban area	1
3	None	None	Offside	Other	Female	56 - 65	6	Small town	1
4	None	None	Offside	Other	Male	66 - 75	4	Rural	1
5	None	None	Offside	Other	Male	36 - 45	11	Urban area	1
6	Skidded and overturned	None	Nearside	Other	Female	21 - 25	15	Urban area	1
7	None	None	Offside	Other	Male	46 - 55	22	Urban area	1
8	None	None	Nearside	Other	Male	46 - 55	5	Urban area	1
9	None	None	Front	Not known	Female	26 - 35	11	Urban area	1
10	Skidded and overturned	None	Front	Other	Male	46 - 55	12	06-Oct	1
11	Skidded	None	Front	Other	Male	56 - 65	13	06-Oct	1
12	None	None	Back	Other	Male	56 - 65	19	Nov-15	1
13	None	None	Front	Other	Male	26 - 35	7	Nov-15	1

Casualties

#	Accident_Reference	Year	Vehicle Reference	Casualty Reference	Casualty Class	Sex of Casualty	Age Band of Casualty	Casualty Severity
1	160299856	2018	1	1	Driver or rider	Male	16 - 20	Serious
2	160299856	2018	2	2	Driver or rider	Male	16 - 20	Slight
3	160937709	2020	2	1	Driver or rider	Male	66 - 75	Slight
4	161008016	2020	1	1	Driver or rider	Female	21 - 25	Slight
5	161008016	2020	1	2	Passenger	Female	16 - 20	Slight
6	161036532	2021	1	1	Driver or rider	Male	46 - 55	Slight
7	161103958	2021	1	1	Passenger	Female	66 - 75	Serious
8	161224706	2022	1	1	Driver or rider	Male	46 - 55	Slight
9	161224706	2022	2	2	Driver or rider	Male	56 - 65	Slight
10	161250089	2022	1	1	Passenger	Female	56 - 65	Slight

#	Pedestrian Location	Pedestrian Movement	Car Passenger	Bus or Coach Passenger	Pedestrian Road Maintenance Worker	Casualty Type	Count
1	Not a Pedestrian	Not a Pedestrian	Not car passenger	Not a bus or coach passenger	No / Not applicable	Car occupant	1
2	Not a Pedestrian	Not a Pedestrian	Not car passenger	Not a bus or coach passenger	No / Not applicable	Car occupant	1
3	Not a Pedestrian	Not a Pedestrian	Not car passenger	Not a bus or coach passenger	No / Not applicable	Car occupant	1
4	Not a Pedestrian	Not a Pedestrian	Not car passenger	Not a bus or coach passenger	No / Not applicable	Car occupant	1
5	Not a Pedestrian	Not a Pedestrian	Front seat passenger	Not a bus or coach passenger	No / Not applicable	Car occupant	1
6	Not a Pedestrian	Not a Pedestrian	Not car passenger	Not a bus or coach passenger	No / Not applicable	Car occupant	1
7	Not a Pedestrian	Not a Pedestrian	Rear seat passenger	Not a bus or coach passenger	No / Not applicable	Car occupant	1
8	Not a Pedestrian	Not a Pedestrian	Not car passenger	Not a bus or coach passenger	No / Not applicable	Car occupant	1
9	Not a Pedestrian	Not a Pedestrian	Not car passenger	Not a bus or coach passenger	No / Not applicable	Car occupant	1
10	Not a Pedestrian	Not a Pedestrian	Front seat passenger	Not a bus or coach passenger	No / Not applicable	Car occupant	1

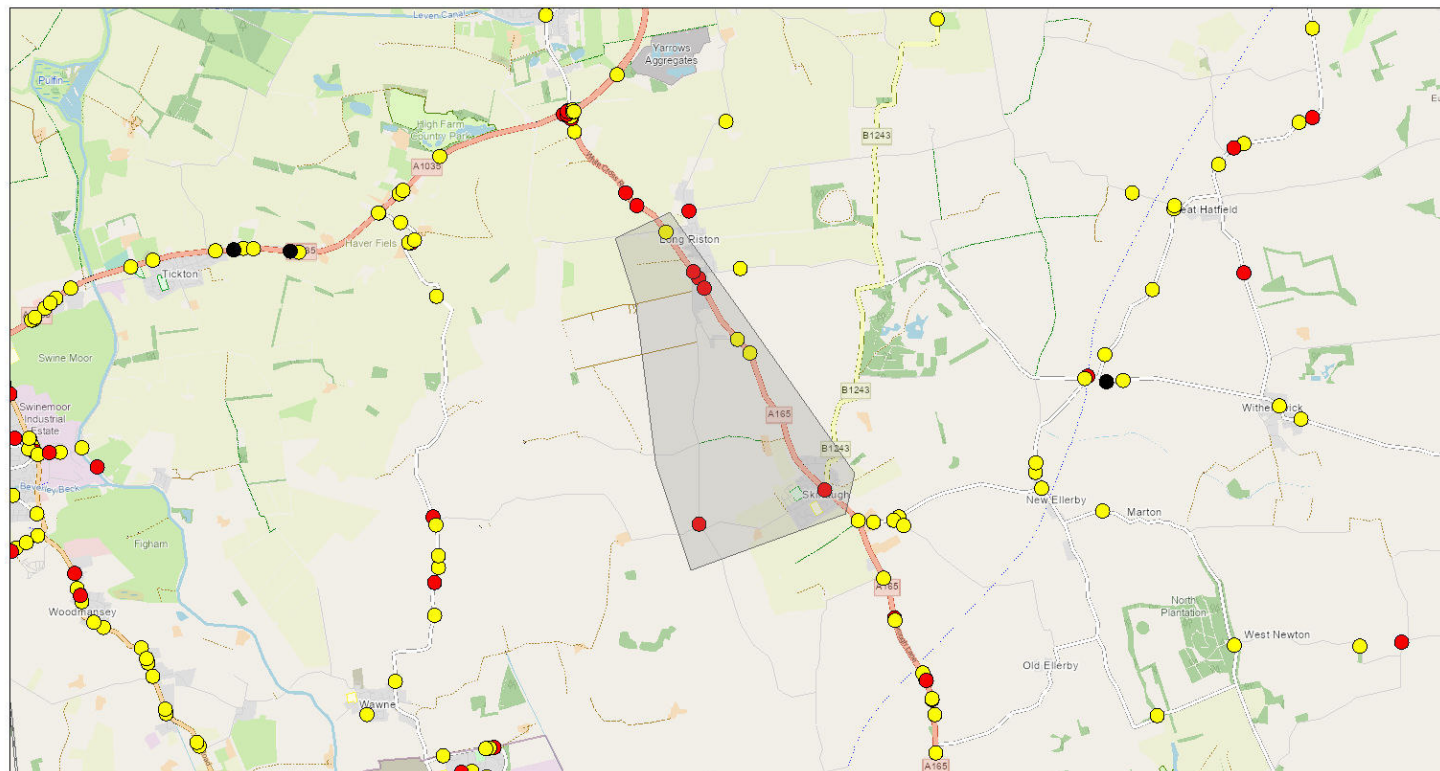


A165, Skirlaugh, Arnold and Long Riston

Area of Interest (AOI) Information

Area : 6,130,442.57 m²

Jan 15 2024 16:39:51 Greenwich Mean Time



Traffic_Accident_Data

- Fatal
- Serious
- Slight

1:72,224
0 0.5 1 2 mi
0 0.75 1.5 3 km

Map data © OpenStreetMap contributors, Microsoft, Facebook, Inc. and its affiliates, Esri Community Maps contributors, Map layer by Esri

Summary

Name	Count	Area(m²)	Length(m)
Accidents	8	N/A	N/A
Vehicles	16	N/A	N/A
Casualties	14	N/A	N/A

Accidents

#	Accident Reference	Accident Severity	Year	Easting	Northing	Number of Vehicles	Number of Casualties	Date
1	160255975	Slight	2018	513,266	441,091	1	1	03/01/2018
2	160257268	Serious	2018	514,190	439,501	3	3	05/01/2018
3	160265853	Slight	2018	513,117	441,252	3	2	06/02/2018
4	160827528	Serious	2018	512,718	439,066	1	1	07/06/2018
5	160917446	Serious	2020	512,642	441,961	2	2	09/01/2020
6	160997815	Slight	2020	512,244	442,490	2	2	08/11/2020
7	161063331	Serious	2021	512,714	441,841	2	1	06/07/2021
8	161168616	Serious	2022	512,577	442,030	2	2	21-Apr-22

#	Day of Week	Time	Local Authority Highway	Road Class	Road_Number	Road Type	Speed limit	Junction Detail
1	Wednesday	10:45 AM	East Riding of Yorkshire	A	165	Single carriageway	60	Not at junction or within 20 metres
2	Friday	10:55 AM	East Riding of Yorkshire	A	165	Single carriageway	30	T or staggered junction
3	Tuesday	8:10 AM	East Riding of Yorkshire	A	165	Single carriageway	60	T or staggered junction
4	Thursday	1:45 PM	East Riding of Yorkshire	Unclassified	0	Single carriageway	60	T or staggered junction
5	Thursday	7:13 AM	East Riding of Yorkshire	A	165	Single carriageway	60	Not at junction or within 20 metres
6	Sunday	12:01 AM	East Riding of Yorkshire	A	165	Single carriageway	60	T or staggered junction
7	Tuesday	10:48 AM	East Riding of Yorkshire	Unclassified	0	Single carriageway	60	T or staggered junction
8	Thursday	3:06 PM	East Riding of Yorkshire	Unclassified	0	Dual carriageway	60	T or staggered junction

#	Junction Control	Light Conditions	Weather Conditions	Road Surface Conditions	Special Conditions at Site	Carriageway Hazards	Urban or Rural Area	Pedestrian Crossing - Human Control
1	Data missing or out of range	Daylight	Fine no high winds	Wet or damp	Mud	None	Rural	None within 50 metres
2	Give way or uncontrolled	Daylight	Fine no high winds	Dry	None	None	Rural	None within 50 metres
3	Give way or uncontrolled	Daylight	Fine no high winds	Wet or damp	None	None	Rural	None within 50 metres
4	Give way or uncontrolled	Daylight	Unknown	Dry	None	None	Rural	None within 50 metres
5	Data missing or out of range	Darkness - no lighting	Fine no high winds	Wet or damp	None	None	Rural	None within 50 metres
6	Give way or uncontrolled	Daylight	Fine no high winds	Dry	None	None	Rural	None within 50 metres
7	Give way or uncontrolled	Daylight	Fine no high winds	Dry	None	None	Rural	None within 50 metres
8	Give way or uncontrolled	Daylight	Fine no high winds	Dry	None	None	Rural	None within 50 metres

#	Pedestrian Crossing - Physical Facilities	Did Police Officer Attend Scene of Accident	Count
1	No physical crossing facilities within 50 metres	Yes	1
2	Zebra	Yes	1
3	No physical crossing facilities within 50 metres	Yes	1
4	No physical crossing facilities within 50 metres	No	1
5	No physical crossing facilities within 50 metres	Yes	1
6	Central refuge	No	1
7	No physical crossing facilities within 50 metres	Yes	1
8	No physical crossing facilities within 50 metres	Yes	1

Vehicles

#	Accident Reference	Year	Vehicle Reference	Vehicle Type	Towing and Articulation	Vehicle Manoeuvre	Vehicle Location - Restricted Lane	Junction Location
1	160255975	2018	1	Car	No tow/articulation	Going ahead right-hand bend	On main c'way - not in restricted lane	Not at or within 20 metres of junction
2	160257268	2018	1	Car	No tow/articulation	Going ahead other	On main c'way - not in restricted lane	Leaving roundabout
3	160257268	2018	2	Car	No tow/articulation	Going ahead other	On main c'way - not in restricted lane	Leaving roundabout
4	160257268	2018	3	Car	No tow/articulation	Going ahead other	On main c'way - not in restricted lane	Leaving roundabout
5	160265853	2018	1	Car	No tow/articulation	Going ahead other	On main c'way - not in restricted lane	Approaching junction or waiting/parked at junction approach
6	160265853	2018	2	Car	No tow/articulation	Going ahead other	On main c'way - not in restricted lane	Approaching junction or waiting/parked at junction approach
7	160265853	2018	3	Car	No tow/articulation	Waiting to go - held up	On main c'way - not in restricted lane	Approaching junction or waiting/parked at junction approach
8	160827528	2018	1	Motorcycle 50cc and under	No tow/articulation	Turning left	On main c'way - not in restricted lane	Mid Junction - on roundabout or on main road
9	160917446	2020	1	Goods vehicle - unknown weight	No tow/articulation	Turning right	On main c'way - not in restricted lane	Not at or within 20 metres of junction
10	160917446	2020	2	Car	No tow/articulation	Going ahead other	On main c'way - not in restricted lane	Not at or within 20 metres of junction
11	160997815	2020	1	Car	No tow/articulation	Turning right	On main c'way - not in restricted lane	Mid Junction - on roundabout or on main road
12	160997815	2020	2	Car	No tow/articulation	Going ahead other	On main c'way - not in restricted lane	Mid Junction - on roundabout or on main road
13	161063331	2021	1	Car	No tow/articulation	Moving off	On main c'way - not in restricted lane	Entering main road
14	161063331	2021	2	Motorcycle over 500cc	No tow/articulation	Going ahead other	On main c'way - not in restricted lane	Approaching junction or waiting/parked at junction approach
15	161168616	2022	1	Motorcycle over 500cc	No tow/articulation	Slowing or stopping	On main c'way - not in restricted lane	Approaching junction or waiting/parked at junction approach

16	161168616	2022	2	Motorcycle over 500cc	No tow/articulation	Slowing or stopping	On main c'way - not in restricted lane	Approaching junction or waiting/parked at junction approach
----	-----------	------	---	-----------------------	---------------------	---------------------	--	---

#	Skidding and Overturning	Hit Object in Carriageway	1st Point of Impact	Journey Purpose of Driver	Sex of Driver	Age Band of Driver	Age of Vehicle	Driver Home Area Type	Count
1	Skidded and overturned	Kerb	Nearside	Not known	Female	46 - 55	14	Small town	1
2	None	None	Front	Commuting to/from work	Female	26 - 35	11	Urban area	1
3	None	None	Back	Not known	Male	36 - 45	15	Urban area	1
4	None	None	Back	Not known	Male	56 - 65	1	Rural	1
5	Skidded	None	Front	Other	Female	16 - 20	13	Rural	1
6	None	None	Back	Commuting to/from work	Male	16 - 20	14	Small town	1
7	None	None	Back	Other	Male	36 - 45	3	Small town	1
8	None	Data missing or out of range	Front	Not known	Male	Nov-15	9	Small town	1
9	None	None	Offside	Commuting to/from work	Male	56 - 65	8	Small town	1
10	None	None	Front	Other	Female	16 - 20	8	Small town	1
11	None	None	Front	Other	Female	16 - 20	10	Small town	1
12	None	None	Front	Other	Female	46 - 55	14	Rural	1
13	None	None	Front	Not known	Female	36 - 45	15	Rural	1
14	None	None	Nearside	Not known	Male	36 - 45	0	Rural	1
15	None	None	Offside	Other	Male	56 - 65	9	Data missing or out of range	1
16	None	None	Offside	Journey as part of work	Female	56 - 65	4	Data missing or out of range	1

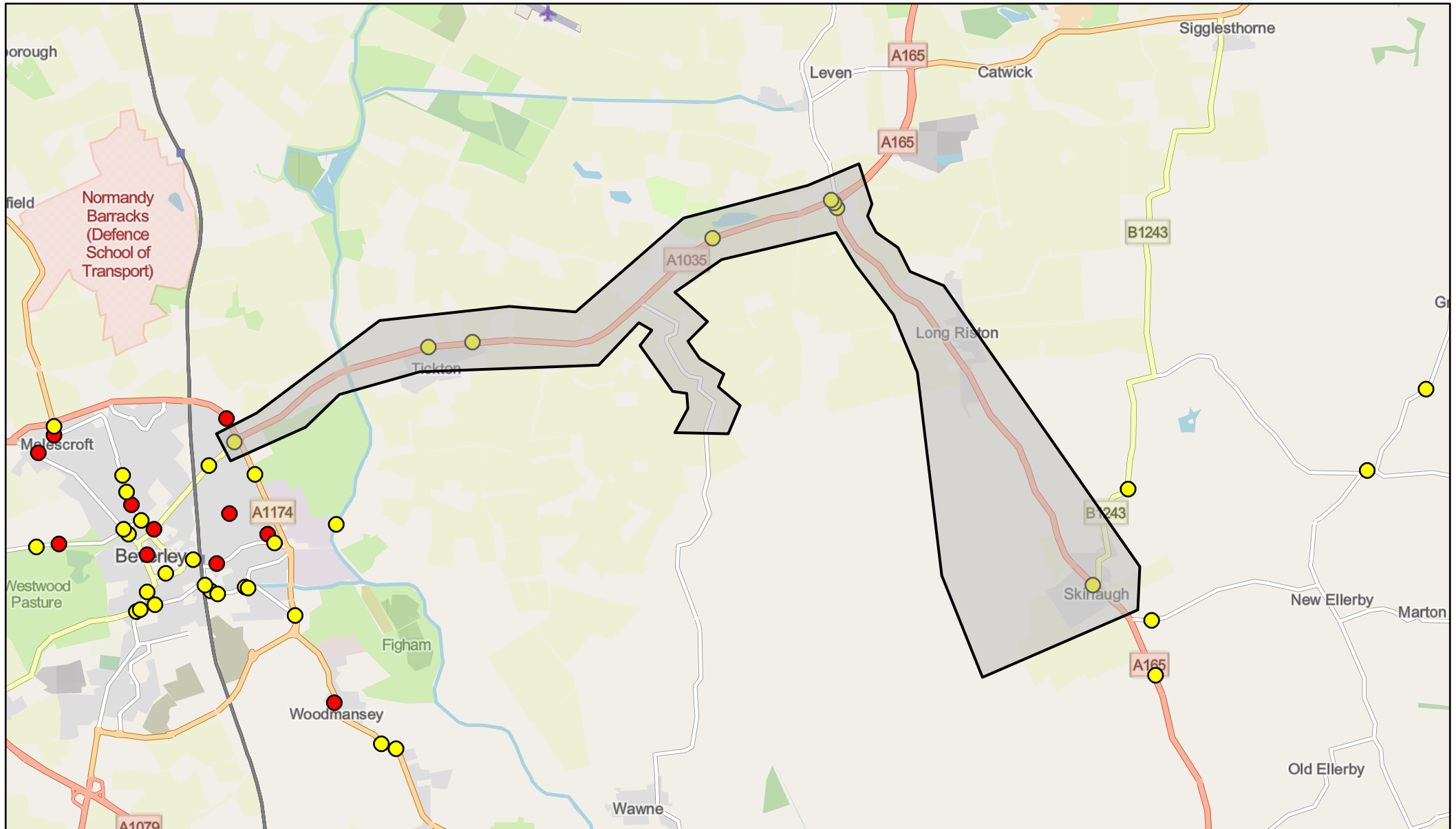
Casualties

#	Accident_Reference	Year	Vehicle Reference	Casualty Reference	Casualty Class	Sex of Casualty	Age Band of Casualty	Casualty Severity
1	160255975	2018	1	1	Driver or rider	Female	46 - 55	Slight
2	160257268	2018	1	3	Driver or rider	Female	26 - 35	Slight

3	160257268	2018	2	1	Passenger	Female	26 - 35	Slight
4	160257268	2018	2	2	Passenger	Female	06-Oct	Serious
5	160265853	2018	1	1	Driver or rider	Female	16 - 20	Slight
6	160265853	2018	2	2	Driver or rider	Male	16 - 20	Slight
7	160827528	2018	1	1	Driver or rider	Male	Nov-15	Serious
8	160917446	2020	1	1	Driver or rider	Male	56 - 65	Serious
9	160917446	2020	2	2	Driver or rider	Female	16 - 20	Slight
10	160997815	2020	1	1	Driver or rider	Female	16 - 20	Slight
11	160997815	2020	2	2	Driver or rider	Female	46 - 55	Slight
12	161063331	2021	2	1	Driver or rider	Male	36 - 45	Serious
13	161168616	2022	1	1	Driver or rider	Male	56 - 65	Serious
14	161168616	2022	2	2	Driver or rider	Female	56 - 65	Slight

#	Pedestrian Location	Pedestrian Movement	Car Passenger	Bus or Coach Passenger	Pedestrian Road Maintenance Worker	Casualty Type	Count
1	Not a Pedestrian	Not a Pedestrian	Not car passenger	Not a bus or coach passenger	No / Not applicable	Car occupant	1
2	Not a Pedestrian	Not a Pedestrian	Not car passenger	Not a bus or coach passenger	No / Not applicable	Car occupant	1
3	Not a Pedestrian	Not a Pedestrian	Front seat passenger	Not a bus or coach passenger	No / Not applicable	Car occupant	1
4	Not a Pedestrian	Not a Pedestrian	Rear seat passenger	Not a bus or coach passenger	No / Not applicable	Car occupant	1
5	Not a Pedestrian	Not a Pedestrian	Not car passenger	Not a bus or coach passenger	No / Not applicable	Car occupant	1
6	Not a Pedestrian	Not a Pedestrian	Not car passenger	Not a bus or coach passenger	No / Not applicable	Car occupant	1
7	Not a Pedestrian	Not a Pedestrian	Not car passenger	Not a bus or coach passenger	No / Not applicable	Motorcycle 50cc and under rider or passenger	1
8	Not a Pedestrian	Not a Pedestrian	Not car passenger	Not a bus or coach passenger	No / Not applicable	Goods vehicle (unknown weight) occupant	1
9	Not a Pedestrian	Not a Pedestrian	Not car passenger	Not a bus or coach passenger	No / Not applicable	Car occupant	1
10	Not a Pedestrian	Not a Pedestrian	Not car passenger	Not a bus or coach passenger	No / Not applicable	Car occupant	1
11	Not a Pedestrian	Not a Pedestrian	Not car passenger	Not a bus or coach passenger	No / Not applicable	Car occupant	1
12	Not a Pedestrian	Not a Pedestrian	Not car passenger	Not a bus or coach passenger	No / Not applicable	Motorcycle over 500cc rider or passenger	1
13	Not a Pedestrian	Not a Pedestrian	Not car passenger	Not a bus or coach passenger	No / Not applicable	Motorcycle over 500cc rider or passenger	1
14	Not a Pedestrian	Not a Pedestrian	Not car passenger	Not a bus or coach passenger	No / Not applicable	Motorcycle over 500cc rider or passenger	1

Department for Transport STATS19 Road Safety Data



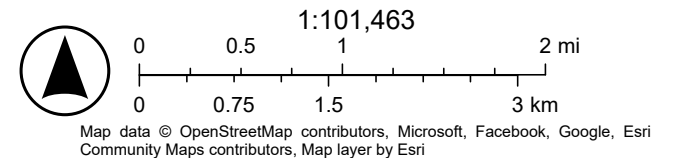
27/08/2025, 10:24:11

Collisions 2019 - mid 2024

Vehicles 2019 - mid 2024

Casualties 2019 - mid 2024

- Serious
- Slight



Collision reference	Collision year	Date and time	Date	Time	Collision severity	Number of vehicles	Number of casualties	Enhanced severity collision	Day of week	First road class	First road number first_road_class is C or Unclassified. These roads do not have official numbers so recorded as zero	Light conditions	Road type	Speed limit	Junction detail
161269349	2023	1/29/2023 2:30:00 AM	29/01/2023	02:30:00	Slight	2	1	Slight	Sunday	Unclassified	first_road_class is C or Unclassified. These roads do not have official numbers so recorded as zero	Darkness - lights lit	Single carriageway	30	T or staggered junction
161381052	2023	11/30/2023 5:34:00 PM	30/11/2023	17:34:00	Serious	2	1	Less Serious	Thursday	Unclassified	first_road_class is C or Unclassified. These roads do not have official numbers so recorded as zero	Darkness - lights lit	Single carriageway	50	T or staggered junction Not at junction or within 20
161316129	2023	06/07/2023 21:10	07/06/2023	21:10:00	Slight	3	1	Slight	Wednesday	B	1230	Darkness - lights lit	Single carriageway	30	metres
161299418	2023	04/10/2023 13:20	10/04/2023	13:20:00	Slight	2	1	Slight	Monday	Unclassified	first_road_class is C or Unclassified. These roads do not have official numbers so recorded as zero	Daylight	Roundabout	50	Roundabout Not at junction or within 20
161368206	2023	10/29/2023 11:30:00 AM	29/10/2023	11:30:00	Slight	3	1	Slight	Sunday	A	1174	Daylight	Single carriageway	30	metres
161371668	2023	10/31/2023 7:21:00 AM	31/10/2023	07:21:00	Slight	2	1	Slight	Tuesday	B	1230	Daylight	Single carriageway	30	T or staggered junction
161299544	2023	4/20/2023 8:15:00 AM	20/04/2023	08:15:00	Serious	2	1	Less Serious	Thursday	Unclassified	first_road_class is C or Unclassified. These roads do not have official numbers so recorded as zero	Daylight	Roundabout	30	Roundabout
161327651	2023	07/02/2023 09:30	02/07/2023	09:30:00	Serious	2	1	Less Serious	Sunday	Unclassified	first_road_class is C or Unclassified. These roads do not have official numbers so recorded as zero	Daylight	Single carriageway	30	T or staggered junction Not at junction or within 20
161322746	2023	6/26/2023 9:30:00 AM	26/06/2023	09:30:00	Slight	2	1	Slight	Monday	A	1035	Daylight	Single carriageway	50	metres

Junction control	Second road class	Second road number first_road_class is C or Unclassified. These roads do not have official numbers so recorded as zero	Pedestrian crossing human control	Pedestrian crossing physical facilities	Weather conditions	Road surface conditions	Special conditions at site	Carriageway hazards
Give way or uncontrolled	Unclassified		None within 50 metres	No physical crossing facilities within 50 metres	Fine no high winds	Wet or damp	None	None
Give way or uncontrolled	A		1035 None within 50 metres	Central refuge No physical crossing facilities within 50 metres	Snowing no high winds	Wet or damp	Auto traffic signal - out	None
Data missing or out of range	Not at junction or within 20 metres	Unknown	None within 50 metres		Fine no high winds	Dry	None	None
Give way or uncontrolled	A		1035 None within 50 metres	Central refuge No physical crossing facilities within 50 metres	Raining no high winds	Wet or damp	None	None
Data missing or out of range	Not at junction or within 20 metres	Unknown	None within 50 metres		Fine no high winds	Wet or damp	None	None
Give way or uncontrolled	Unclassified	first_road_class is C or Unclassified. These roads do not have official numbers so recorded as zero	None within 50 metres	Pelican, puffin, toucan or similar non- junction pedestrian light crossing	Raining no high winds	Wet or damp	None	None
Give way or uncontrolled	Unclassified	first_road_class is C or Unclassified. These roads do not have official numbers so recorded as zero	None within 50 metres	No physical crossing facilities within 50 metres	Fine no high winds	Dry	None	None
Give way or uncontrolled	Unclassified	first_road_class is C or Unclassified. These roads do not have official numbers so recorded as zero	None within 50 metres	No physical crossing facilities within 50 metres	Fine no high winds	Dry	None	None
Data missing or out of range	Not at junction or within 20 metres	Unknown	None within 50 metres	No physical crossing facilities within 50 metres	Fine no high winds	Dry	None	None

Urban or rural area	Trunk road fla	Police force	Did police officer attend scene	Local authority ONS district	Local authority highway	Local authority district	LSOA of collision location	ObjectID	Location northing OSGR	Location easting OSGR	Longitude	Latitude	x	y
Urban	Non-trunk	Humberside	Yes	East Riding of Yorkshire	East Riding of Yorkshire	Code deprecated	E01013066	458834	440525	502944	-0.436586	53.850766	502944	440525
Urban	Non-trunk	Humberside	Yes	East Riding of Yorkshire	East Riding of Yorkshire	Code deprecated	E01013064	460520	441212	504129	-0.418347	53.856703	504129	441212
Urban	Non-trunk	Humberside	Yes	East Riding of Yorkshire	East Riding of Yorkshire	Code deprecated	E01013065	459445	440934	504231	-0.416892	53.854185	504231	440934
Rural	Non-trunk	Humberside	No - accident was reported using a self completion form (self rep only)	East Riding of Yorkshire	East Riding of Yorkshire	Code deprecated	E01013068	459204	441078	502149	-0.448483	53.855892	502149	441078
Urban	Non-trunk	Humberside	Yes	East Riding of Yorkshire	East Riding of Yorkshire	Code deprecated	E01013069	460315	440569	504475	-0.413308	53.850856	504475	440569
Urban	Non-trunk	Humberside	Yes	East Riding of Yorkshire	East Riding of Yorkshire	Code deprecated	E01013065	460369	440661	503942	-0.421376	53.85179	503942	440661
Urban	Non-trunk	Humberside	Yes	East Riding of Yorkshire	East Riding of Yorkshire	Code deprecated	E01013068	459205	440761	501970	-0.451308	53.853079	501970	440761
Rural	Non-trunk	Humberside	Yes	East Riding of Yorkshire	East Riding of Yorkshire	Code deprecated	E01013068	459655	440975	502145	-0.448578	53.854967	502145	440975
Rural	Non-trunk	Humberside	Yes	East Riding of Yorkshire	East Riding of Yorkshire	Code deprecated	E01012924	459546	442079	506436	-0.382988	53.864025	506436	442079

RWE Renewables UK Limited

Windmill Hill Business Park,
Whitehill Way,
Swindon,
Wiltshire,
England,
SN5 6PB
www.rwe.com